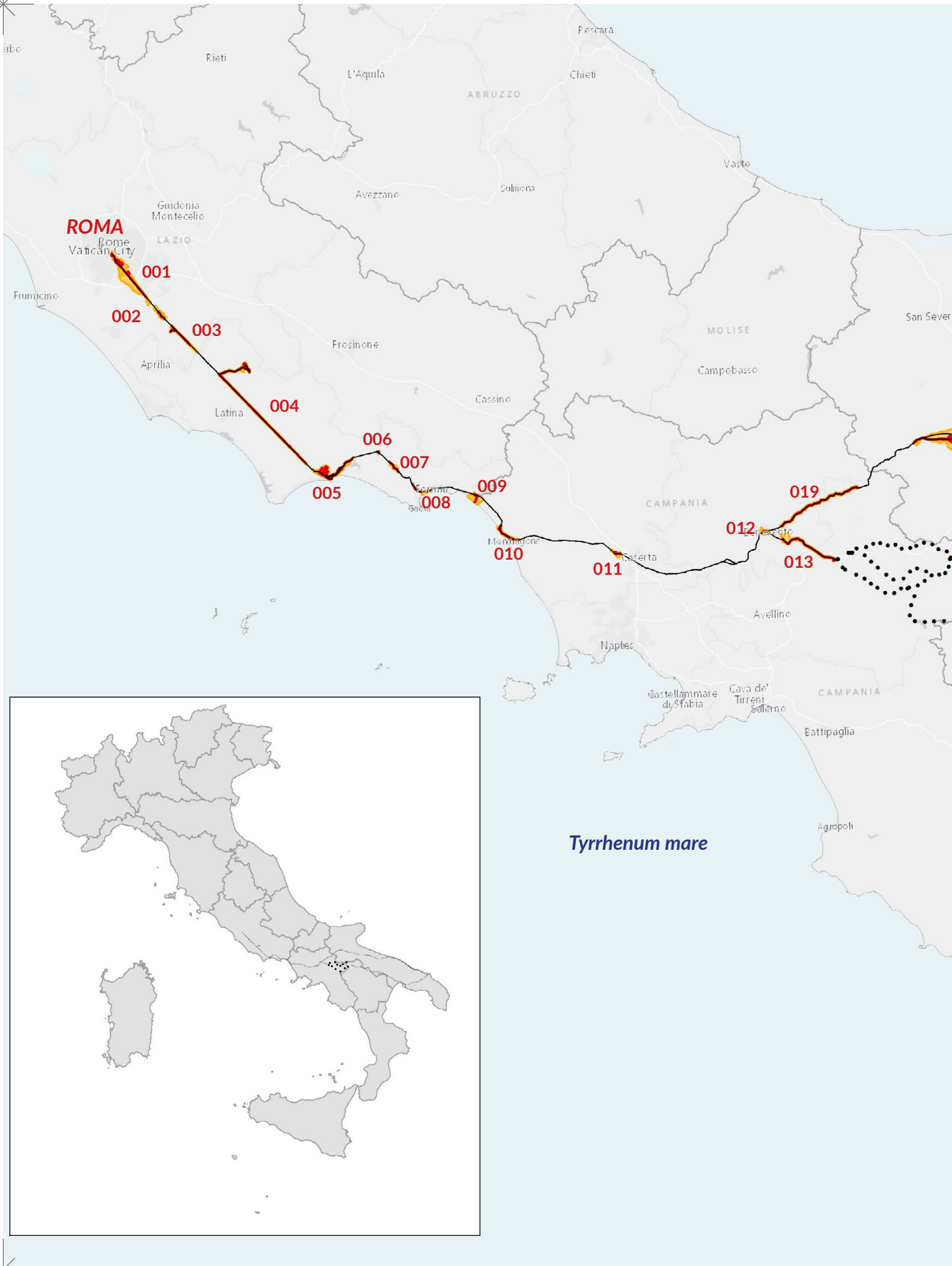


E 18° 27' 08"  
N 39° 11' 26"



E 12° 13' 23"  
N 39° 19' 34"

# VIA-APPIA




• REGINA VIARVM •



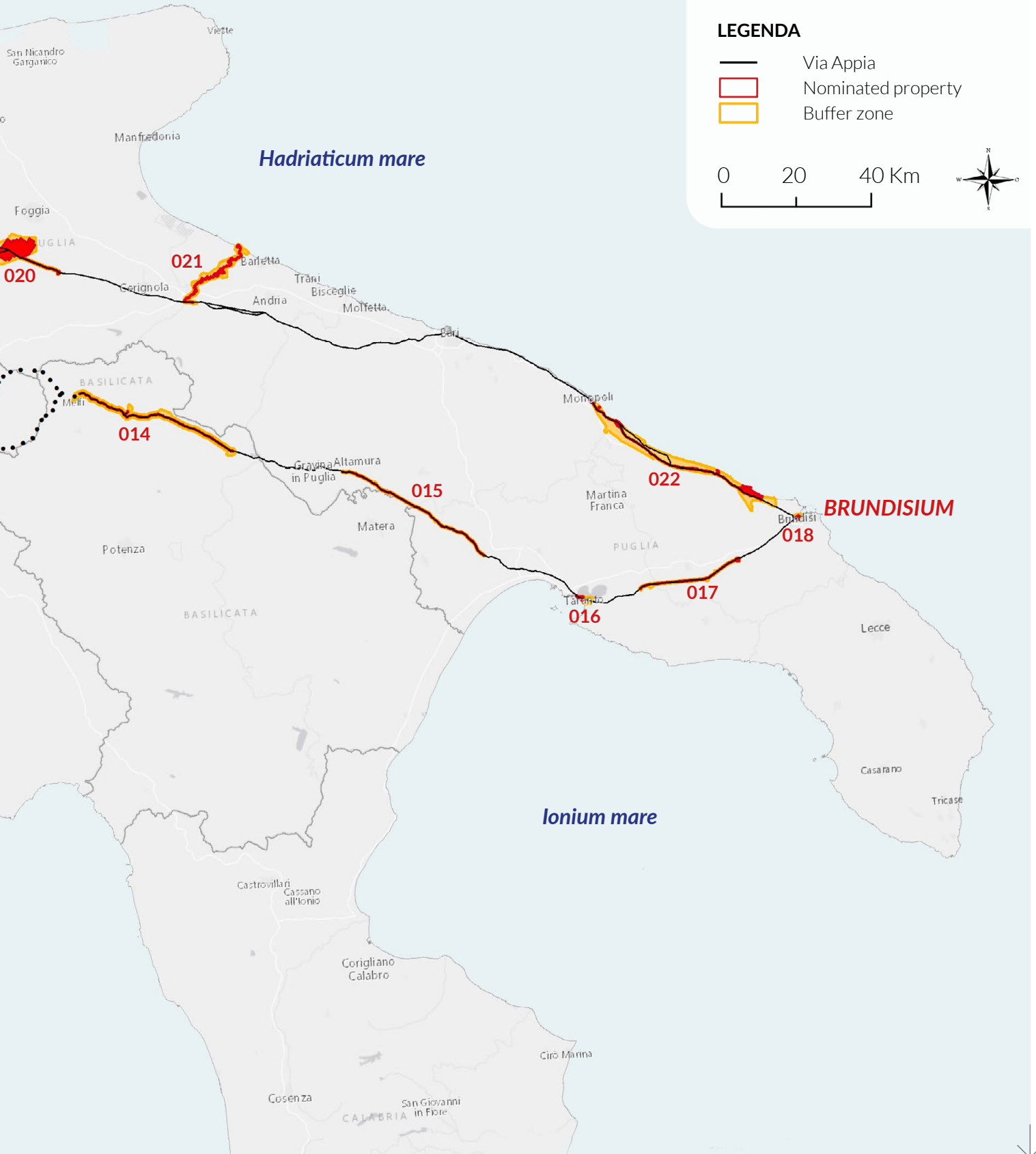
## Map n. 1.e.ii

Location of the nominated property within the State Party

### LEGENDA

-  Via Appia
-  Nominated property
-  Buffer zone

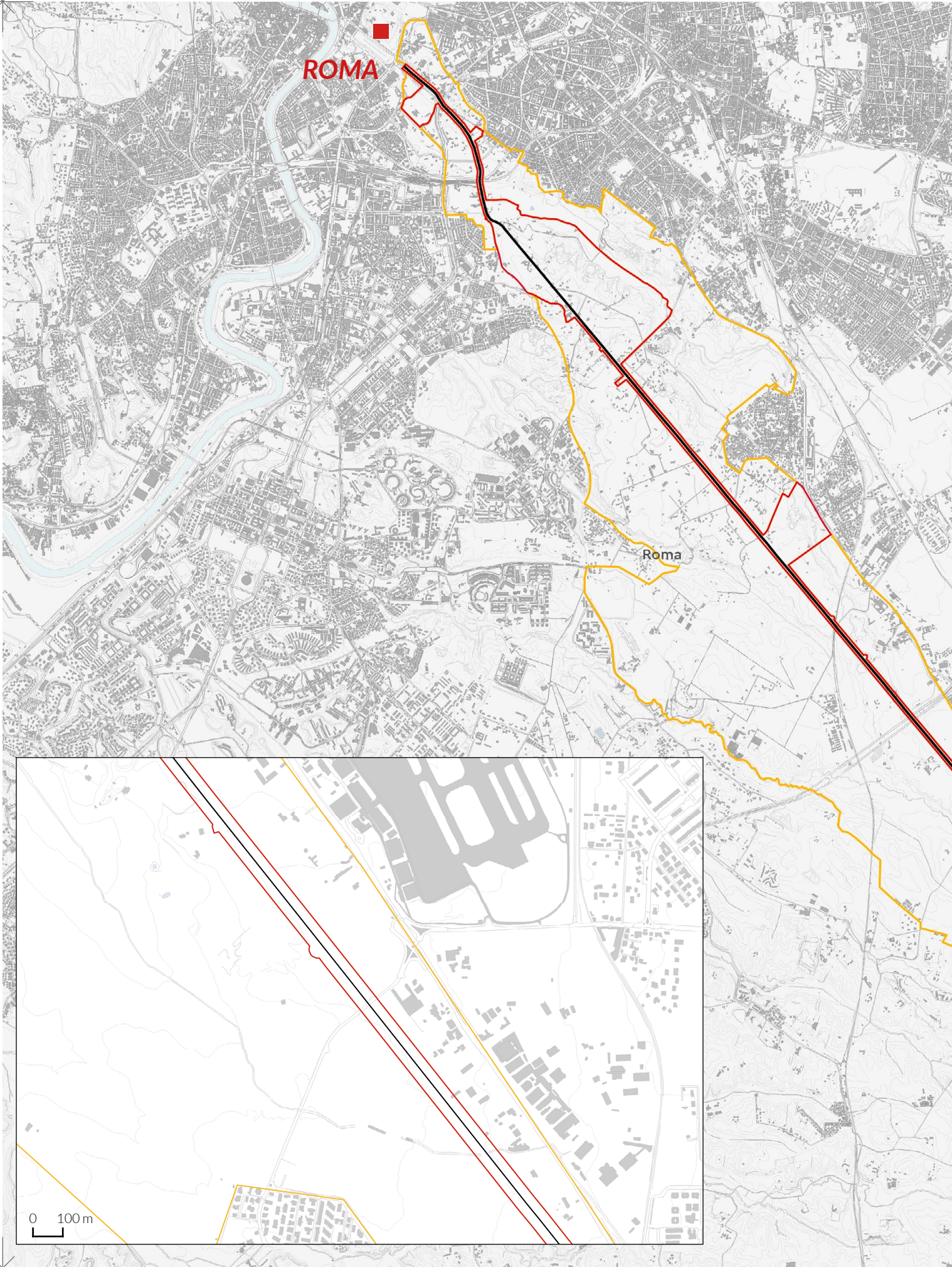
0 20 40 Km



E 12° 11' 31"  
N 42° 34' 01"



E 12° 25' 45"  
N 41° 53' 25"



E 12° 25' 49"  
N 41° 44' 59"

# VIA-APPIA

• REGINA VIARVM •




Monte Compatri

## 001 - The Via Appia in Rome, from the 1<sup>st</sup> to the 13<sup>th</sup> mile

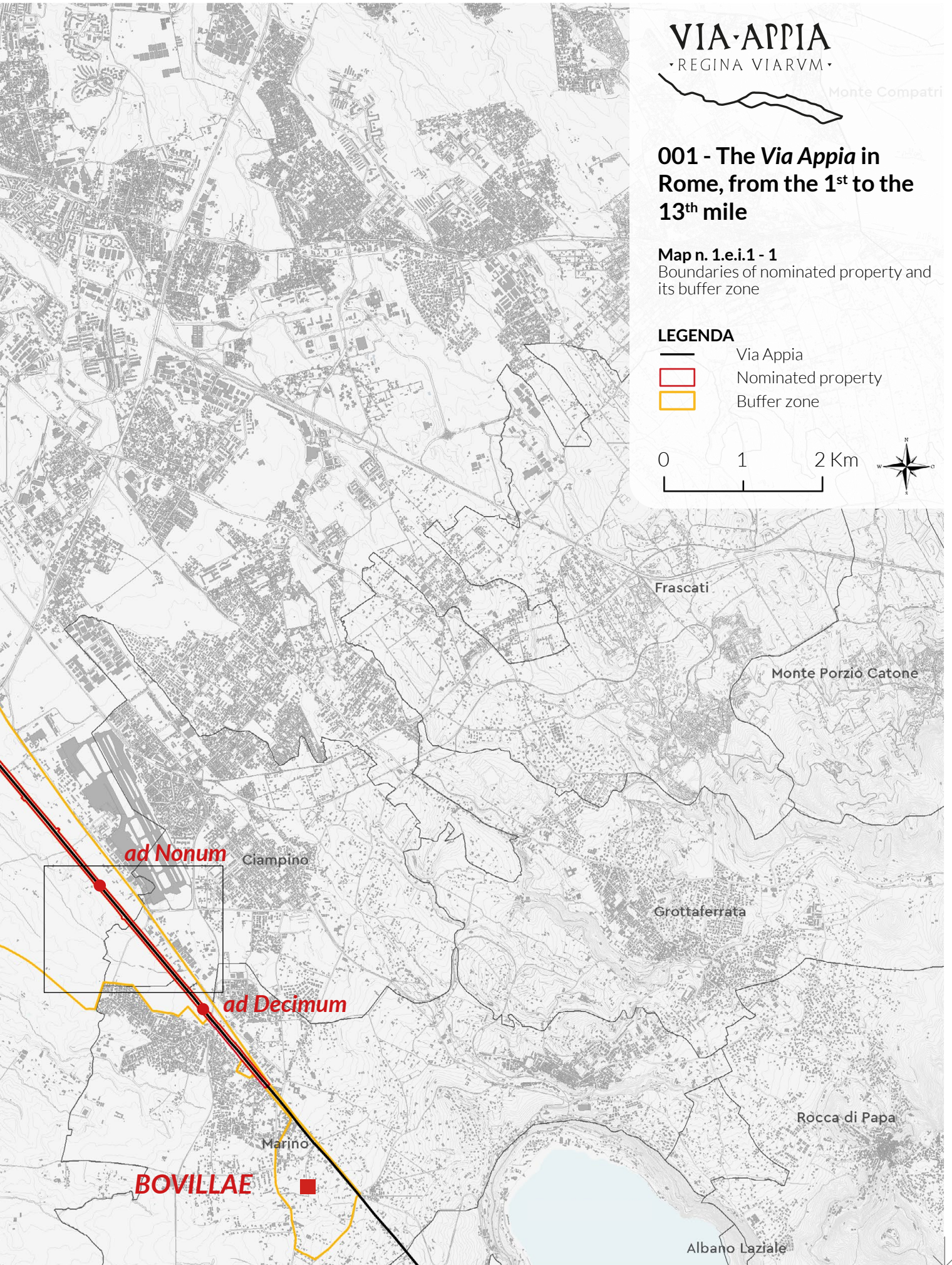
Map n. 1.e.i.1 - 1

Boundaries of nominated property and its buffer zone

### LEGENDA

-  Via Appia
-  Nominated property
-  Buffer zone

0 1 2 Km



E 12° 42' 58"  
N 41° 44' 52"

E 12° 25' 45"  
N 41° 53' 25"




E 12° 25' 49"  
N 41° 44' 59"



# VIA-APPIA

· REGINA VIARVM ·






## 001 - The *Via Appia* in Rome, from the 1<sup>st</sup> to the 13<sup>th</sup> mile

### Map n. 1.e.i.1 - 2

Boundaries of nominated property and its buffer zone

#### LEGENDA

-  Via Appia
-  Nominated property
-  Buffer zone

0 1 2 Km



E 12° 42' 58"  
N 41° 44' 52"

E 12° 37' 41"  
N 41° 44' 50"



Marino

Albano Laziale

*Castra albana*

E 12° 37' 41"  
N 41° 42' 33"

# VIA-APPIA

· REGINA VIARVM ·

## 002 - The Via Appia across Alban Hills

Map n. 1.e.i.2 - 1

Boundaries of nominated property and its buffer zone

### LEGENDA

- Via Appia
- ▭ Nominated property
- ▭ Buffer zone

0 250 500 m



Albanus lacus

Ariccia

Nemi

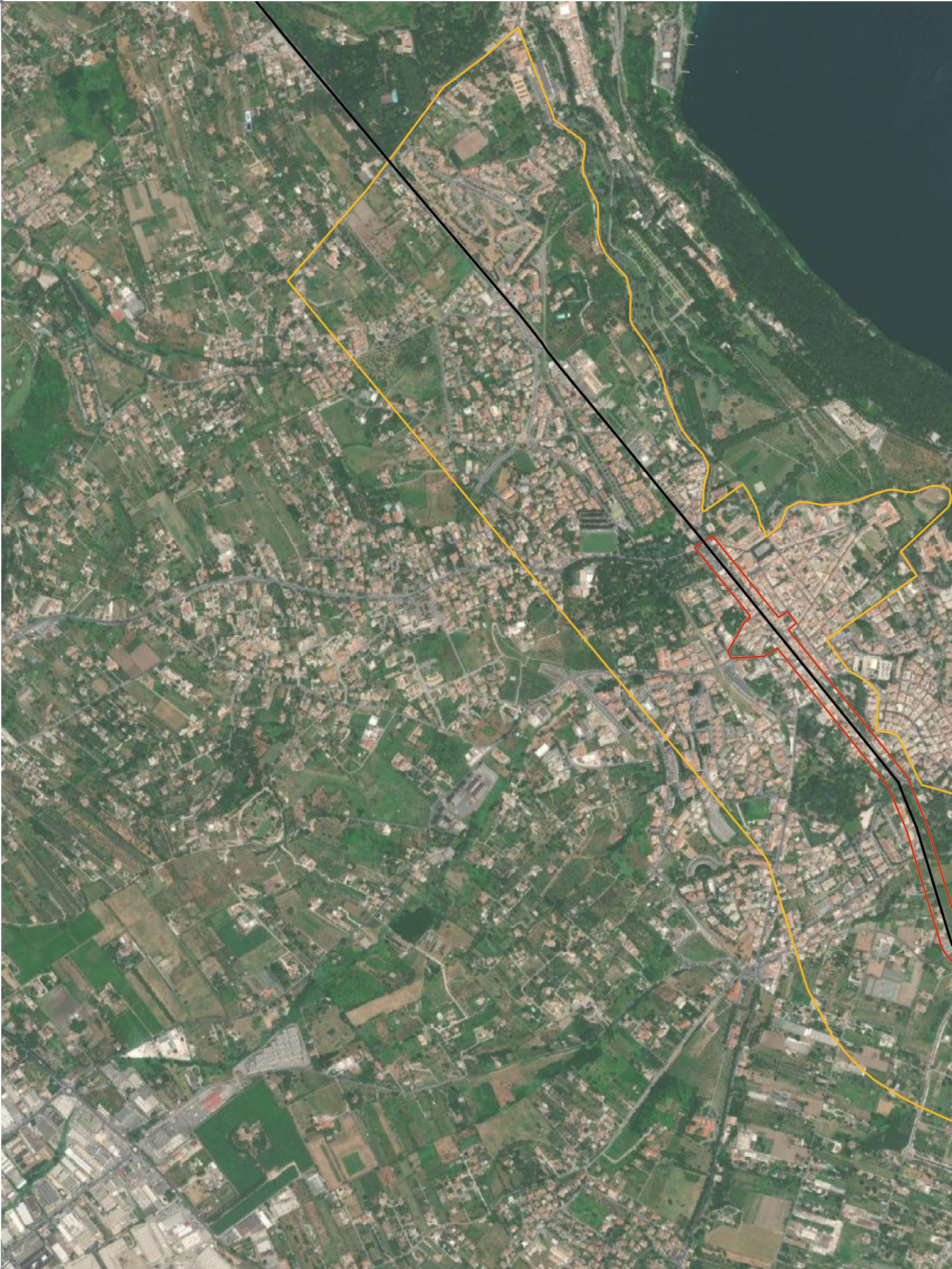
ARICIA

Genzano di Roma

Lacus  
Nemorensis

E 12° 42' 14"  
N 41° 42' 32"


E 12° 37' 41"  
N 41° 44' 50"



E 12° 37' 41"  
N 41° 42' 33"

# VIA-APPIA

• REGINA VIARVM •



## 002 - The *Via Appia* across Alban Hills

### Map n. 1.e.i.2 - 2

Boundaries of nominated property and its buffer zone

#### LEGENDA

- Via Appia
- ▭ Nominated property
- ▭ Buffer zone

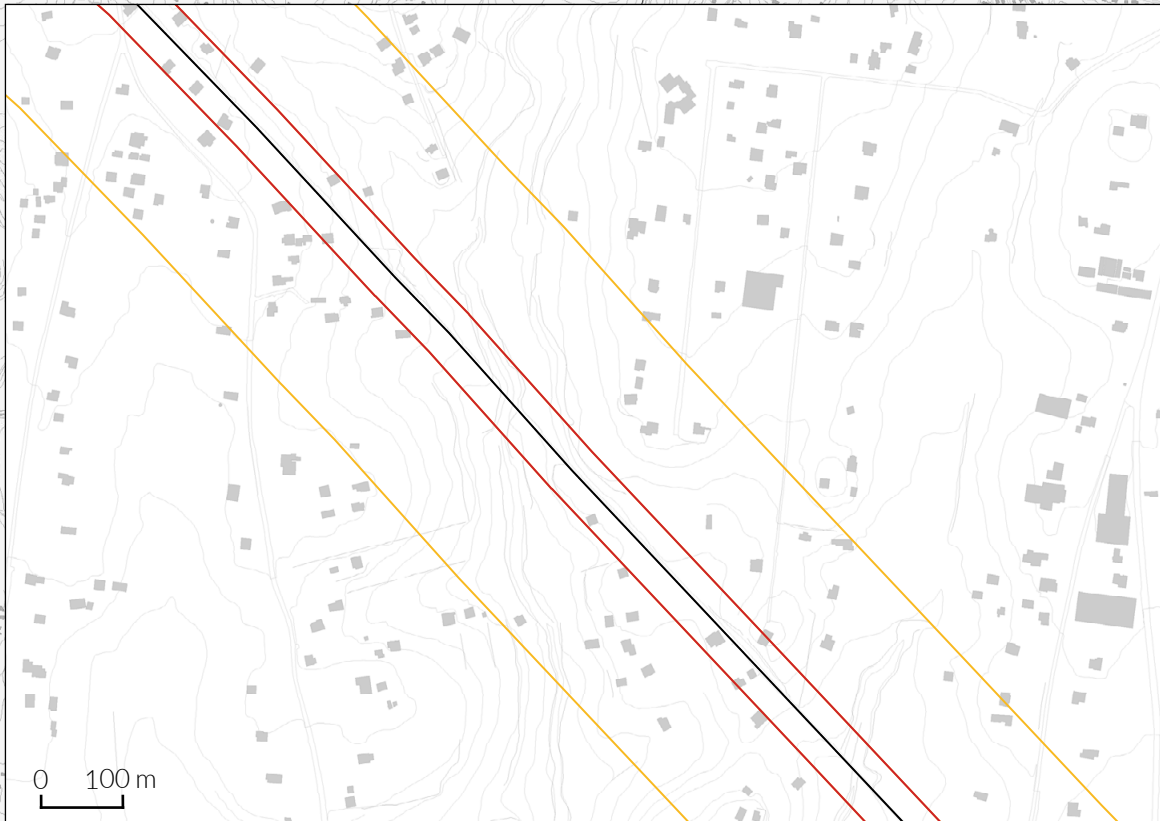
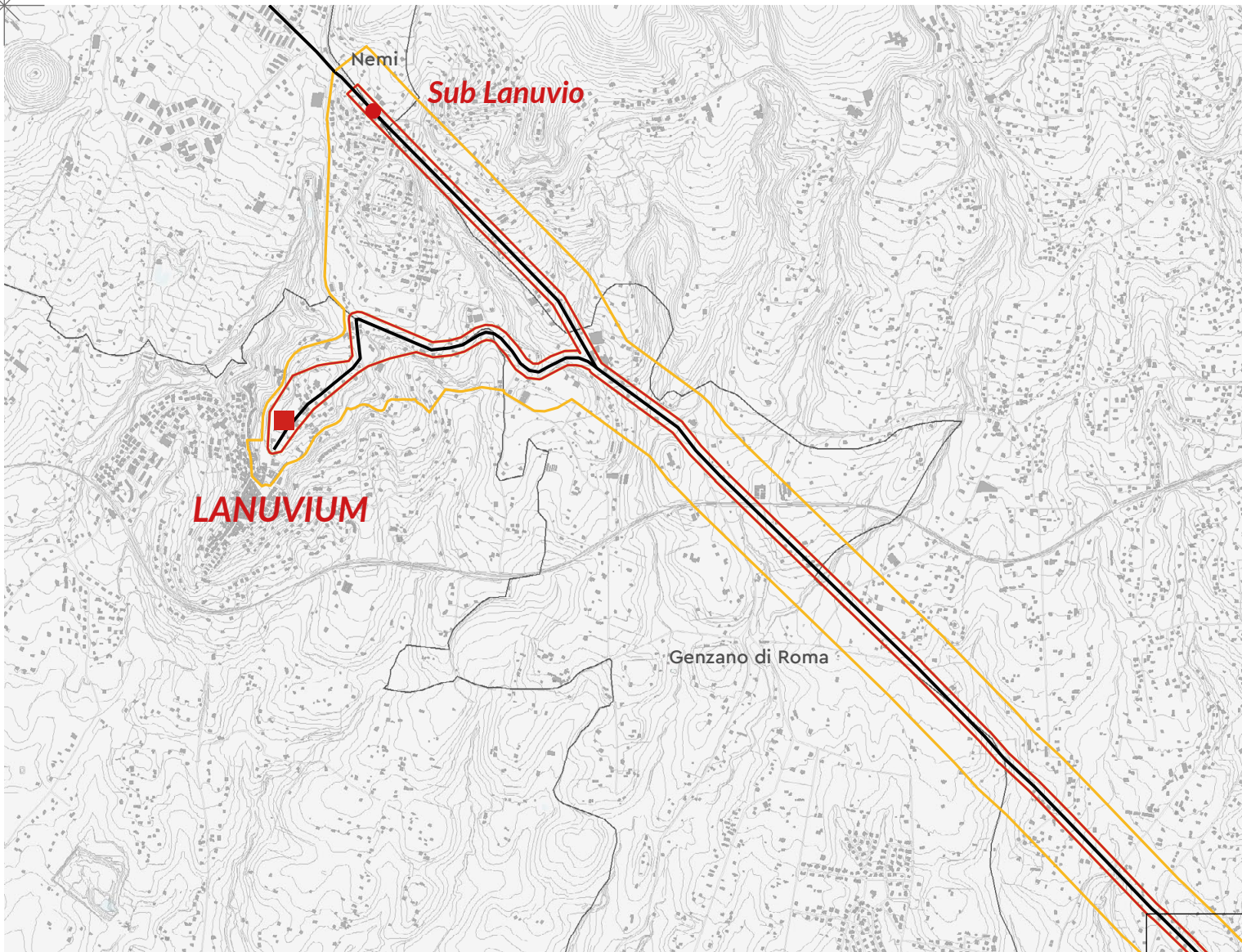
0 250 500 m



E 12° 42' 14"  
N 41° 42' 32"



E 12° 41' 14"  
N 41° 41' 47"



E 12° 41' 10"  
N 41° 37' 14"

# VIA-APPIA

· REGINA VIARVM ·

## 003 - The Via Appia from the 14<sup>th</sup> to the 24<sup>th</sup> mile, with a branch to Lanuvium

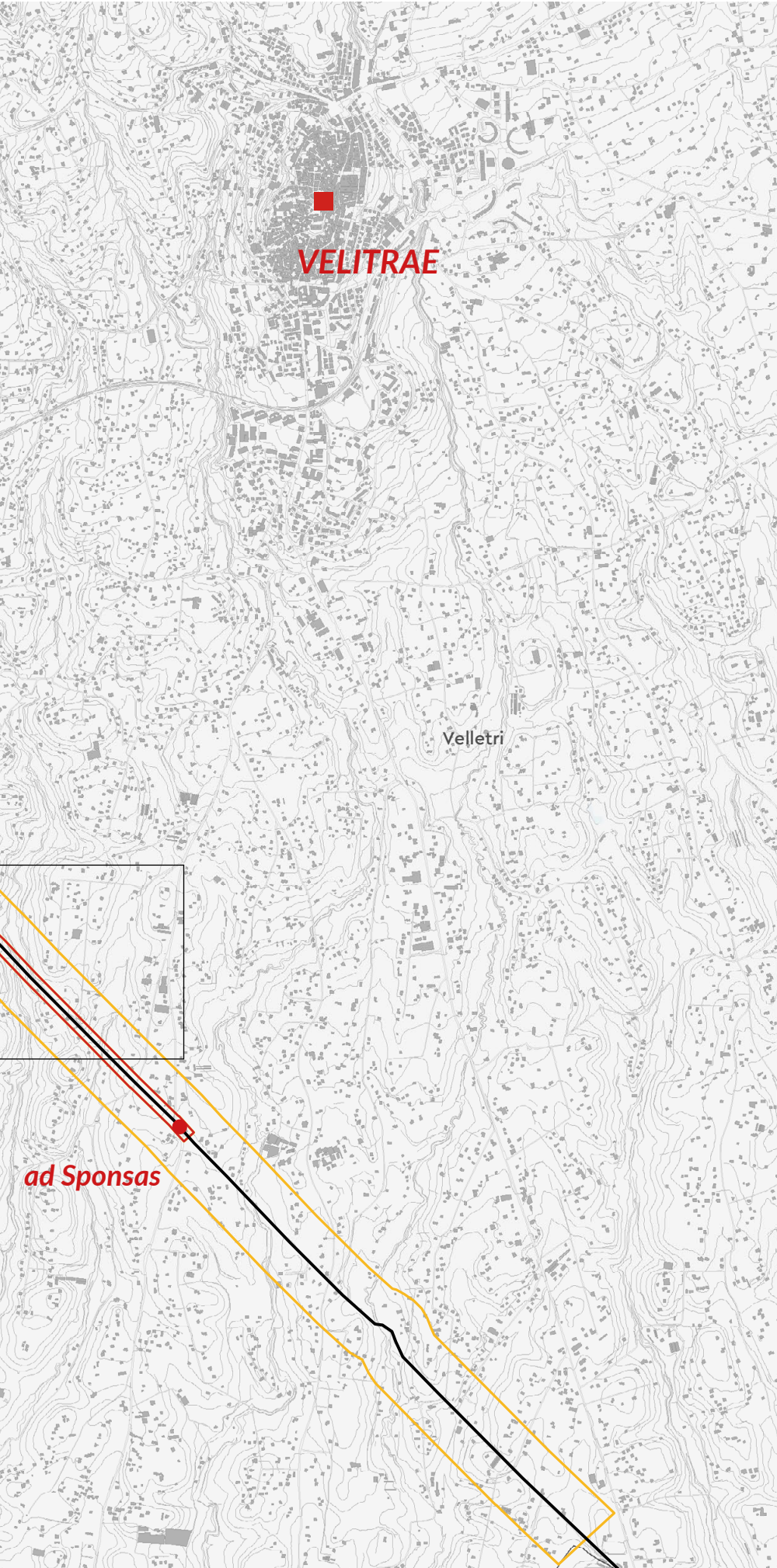
### Map n. 1.e.i.3 - 1

Boundaries of nominated property and its buffer zone

#### LEGENDA

- Via Appia
- ▭ Nominated property
- ▭ Buffer zone

0 500 1000 m



Velletri

Cisterna di Latina

ad Sponsas

E 12° 50' 04"  
N 41° 37' 20"

E 12° 41' 14"  
N 41° 41' 47"



E 12° 41' 14"  
N 41° 37' 20"

# VIA-APPIA

· REGINA VIARVM ·

## 003 - The Via Appia from the 14<sup>th</sup> to the 24<sup>th</sup> mile, with a branch to Lanuvium

### Map n. 1.e.i.3 - 2

Boundaries of nominated property and its buffer zone

#### LEGENDA

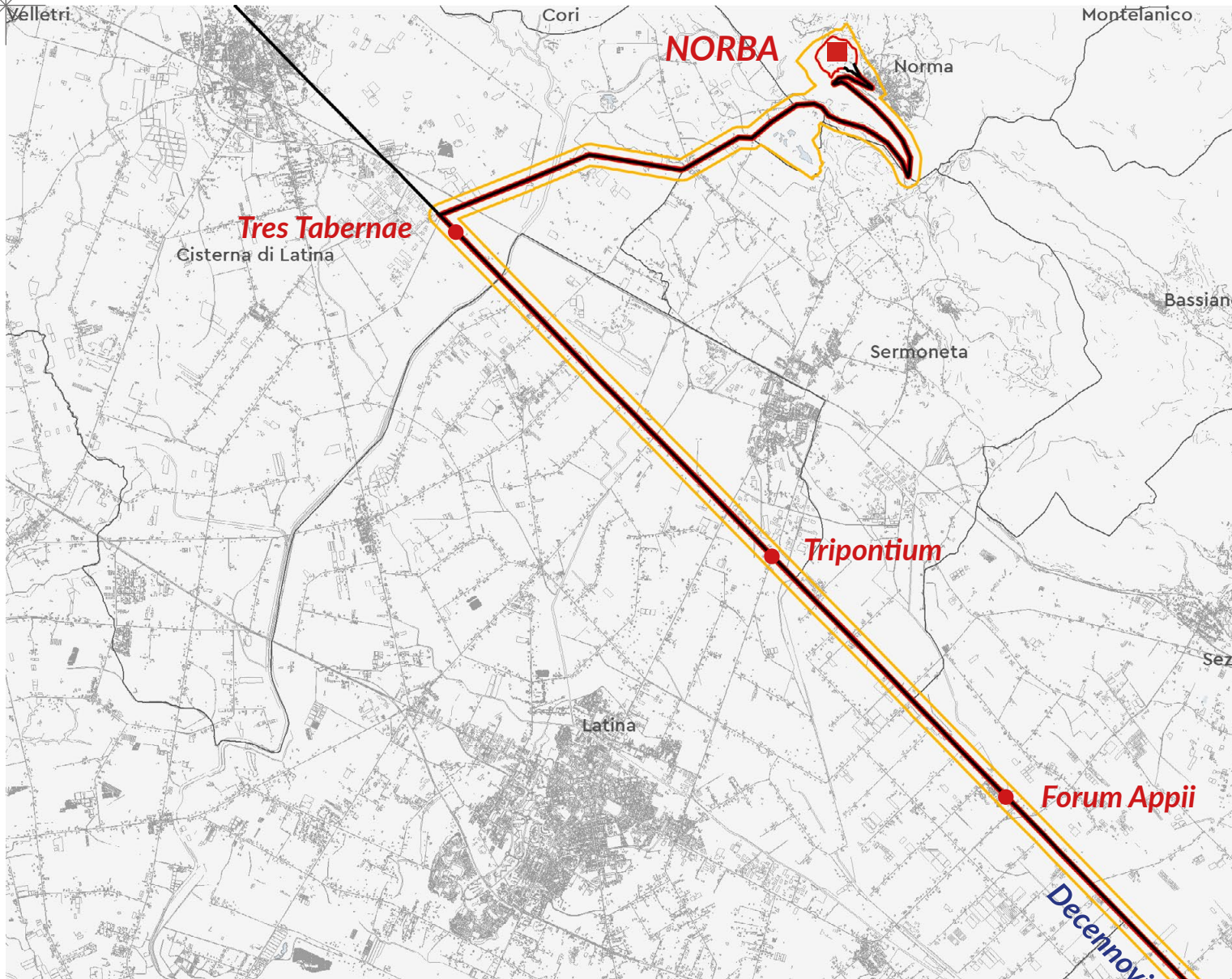
- Via Appia
- ▭ Nominated property
- ▭ Buffer zone

0 500 1000 m



E 12° 50' 04"  
N 41° 37' 20"

E 12° 46' 25"  
N 41° 35' 59"



E 12° 46' 26"  
N 41° 19' 31"

# VIA-APPIA




REGINA VIARVM

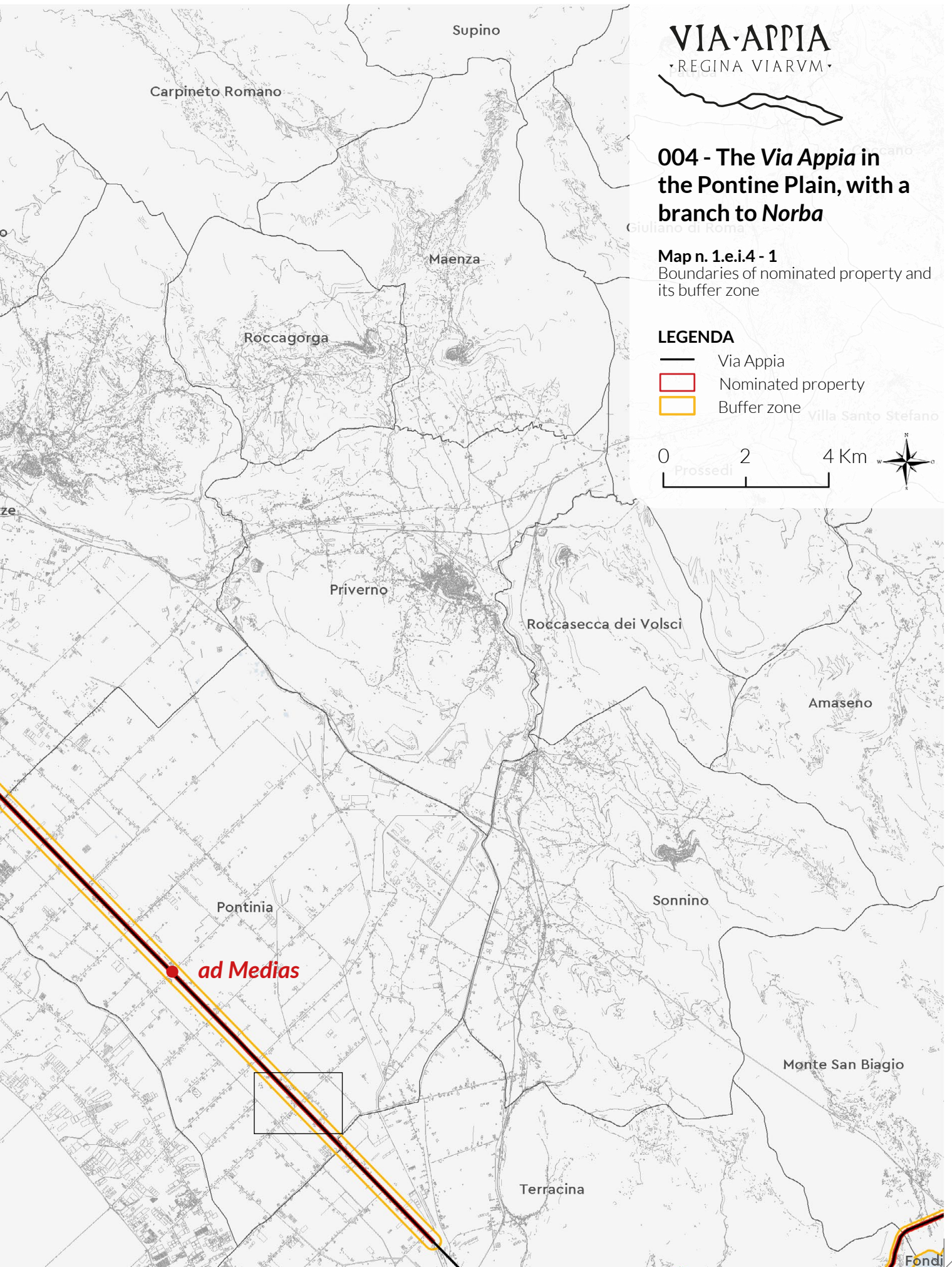
## 004 - The Via Appia in the Pontine Plain, with a branch to Norba

### Map n. 1.e.i.4 - 1

Boundaries of nominated property and its buffer zone

#### LEGENDA

-  Via Appia
-  Nominated property
-  Buffer zone



E 13° 19' 10"  
N 41° 19' 24"


E 12° 46' 25"  
N 41° 35' 59"



E 12° 46' 26"  
N 41° 19' 31"

# VIA-APPIA

· REGINA VIARVM ·






## 004 - The *Via Appia* in the Pontine Plain, with a branch to *Norba*

### Map n. 1.e.i.4 - 2

Boundaries of nominated property and its buffer zone

#### LEGENDA

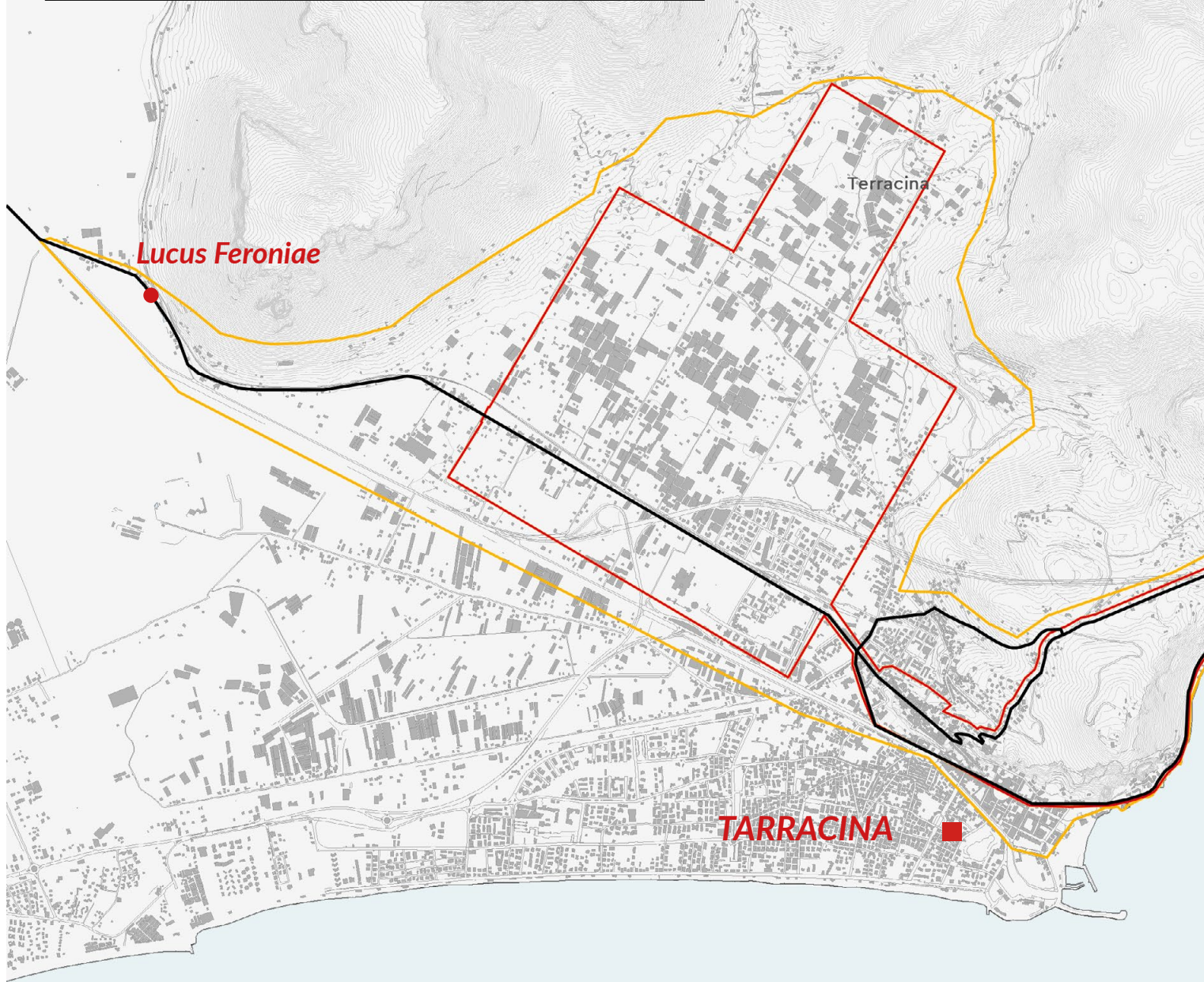
-  Via Appia
-  Nominated property
-  Buffer zone

0 2 4 Km



E 13° 19' 10"  
N 41° 19' 24"

E 13° 11' 25"  
N 41° 21' 02"

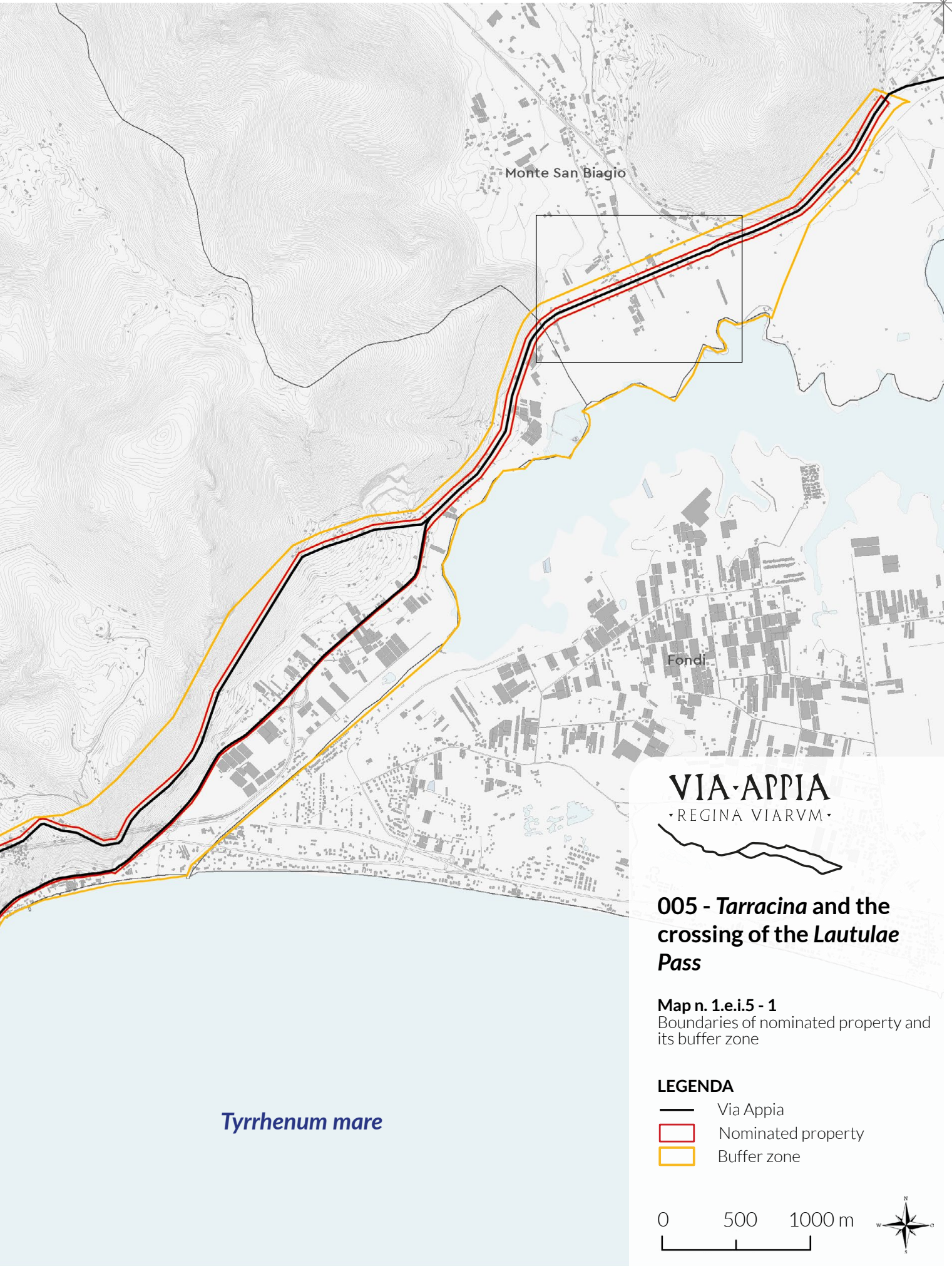


**Lucus Feroniae**

Terracina

**TARRACINA**

E 13° 11' 23"  
N 41° 16' 27"



*Tyrrhenum mare*

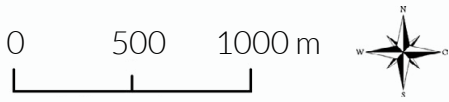
# VIA APPIA

• REGINA VIARVM •

## 005 - *Tarracina* and the crossing of the *Lautulae Pass*

**Map n. 1.e.i.5 - 1**  
Boundaries of nominated property and its buffer zone

- LEGENDA**
- Via Appia
  - ▭ Nominated property
  - ▭ Buffer zone



E 13° 11' 25"  
N 41° 21' 02"



E 13° 11' 23"  
N 41° 16' 27"



# VIA APPIA

• REGINA VIARVM •

## 005 - Tarracina and the crossing of the Lautulae Pass

**Map n. 1.e.i.5 - 2**  
Boundaries of nominated property and its buffer zone

### LEGENDA

- Via Appia
- ▭ Nominated property
- ▭ Buffer zone

0 500 1000 m



E 13° 25' 10"  
N 41° 21' 42"



For

E 13° 25' 09"  
N 41° 21' 17"

# VIA-APPIA

• REGINA VIARVM •



## 006 - The Via Appia in Fundi

### Map n. 1.e.i.6 - 1

Boundaries of nominated property and its buffer zone

#### LEGENDA

- Via Appia
- ▭ Nominated property
- ▭ Buffer zone

0 50 100 m



FUNDI

E 13° 26' 01"  
N 41° 21' 16"

E 13° 25' 10"  
N 41° 21' 42"



E 13° 25' 09"  
N 41° 21' 17"

# VIA-APPIA

· REGINA VIARVM ·






## 006 - The Via Appia in Fundi

### Map n. 1.e.i.6 - 2

Boundaries of nominated property and its buffer zone

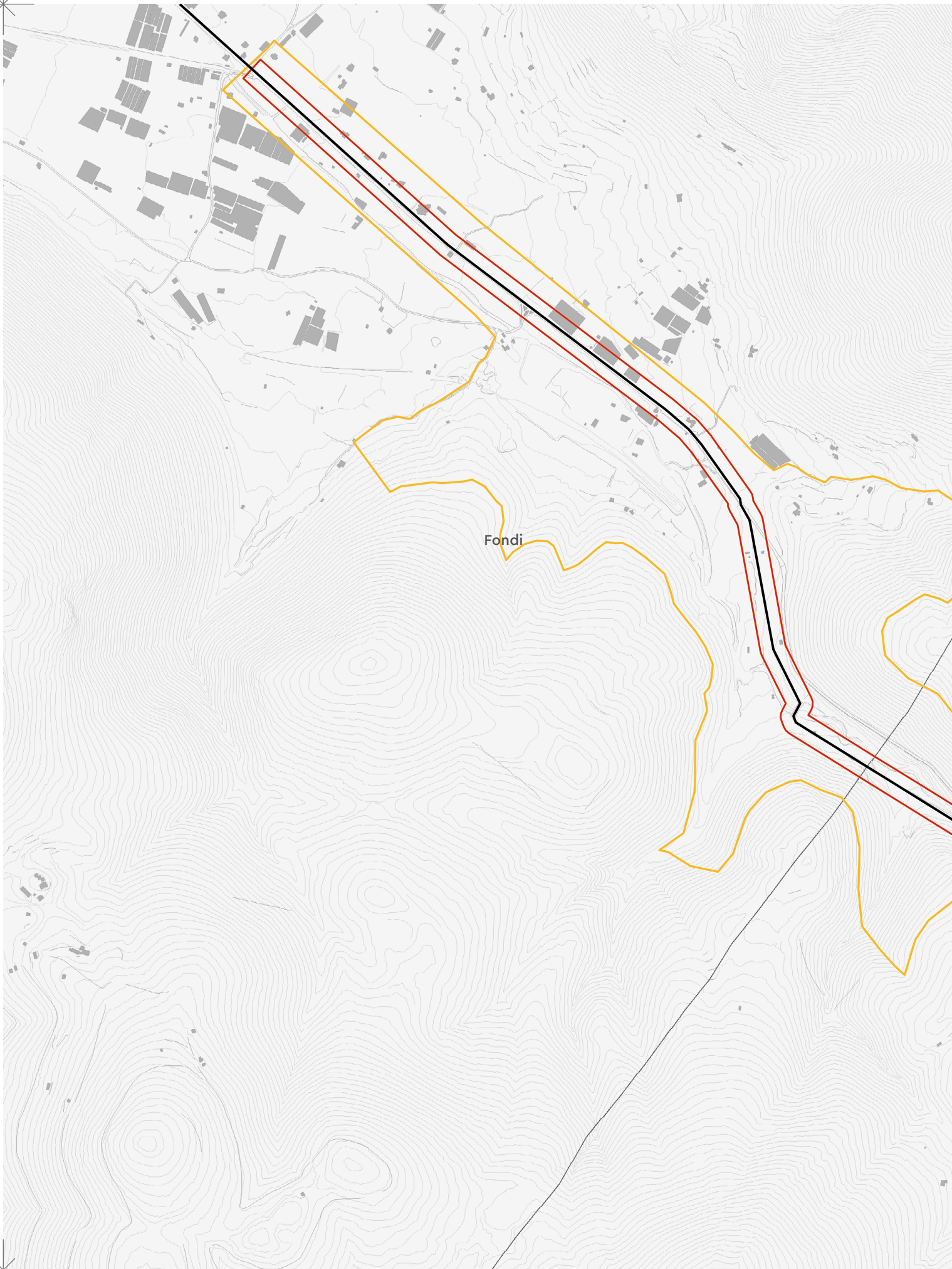
#### LEGENDA

-  Via Appia
-  Nominated property
-  Buffer zone

0 50 100 m



E 13° 27' 17"  
N 41° 20' 06"



E 13° 27' 16"  
N 41° 18' 14"

# VIA-APPIA

· REGINA VIARVM ·



## 007 - The Via Appia at the Itri Pass

### Map n. 1.e.i.7 - 1

Boundaries of nominated property and its buffer zone

#### LEGENDA

- Via Appia
- ▭ Nominated property
- ▭ Buffer zone

0 200 400 m



Itri

E 13° 30' 58"  
N 41° 18' 12"




E 13° 27' 17"  
N 41° 20' 06"



E 13° 27' 16"  
N 41° 18' 14"

# VIA-APPIA

· REGINA VIARVM ·



## 007 - The *Via Appia* at the Itri Pass

### Map n. 1.e.i.7 - 2

Boundaries of nominated property and its buffer zone

#### LEGENDA

- Via Appia
- ▭ Nominated property
- ▭ Buffer zone

0 200 400 m



E 13° 30' 58"  
N 41° 18' 12"

E 13° 32' 29"  
N 41° 16' 52"



E 13° 32' 27"  
N 41° 14' 35"

# VIA-APPIA

· REGINA VIARVM ·

## 008 - The Via Appia from 83<sup>th</sup> mile to *Formiae*

### Map n. 1.e.i.8 - 1

Boundaries of nominated property and  
its buffer zone

#### LEGENDA

- Via Appia
- ▭ Nominated property
- ▭ Buffer zone

0 250 500 m



Formia

FORMIAE

Tyrrhenum mare

E 13° 37' 00"  
N 41° 14' 33"


E 13° 32' 29"  
N 41° 16' 52"



E 13° 32' 27"  
N 41° 14' 35"

# VIA-APPIA

· REGINA VIARVM ·



## 008 - The Via Appia from 83<sup>th</sup> mile to *Formiae*

### Map n. 1.e.i.8 - 2

Boundaries of nominated property and its buffer zone

#### LEGENDA

- Via Appia
- ▭ Nominated property
- ▭ Buffer zone

0 250 500 m



E 13° 37' 00"  
N 41° 14' 33"



E 13° 44' 08"  
N 41° 14' 03"



Minturno

**MINTURNAE**

Liris

Tyrrhenum mare

E 13° 44' 11"  
N 41° 13' 01"

# VIA-APPIA

• REGINA VIARVM •

## 009 - *Minturnae* and the Garigliano crossing

Map n. 1.e.i.9 - 1

Boundaries of nominated property and its buffer zone

### LEGENDA

- Via Appia
- ▭ Nominated property
- ▭ Buffer zone

0 250 500 m



Santi Cosma e Damiano

Sessa Aurunca

Cellole

E 13° 48' 05"  
N 41° 12' 53"


E 13° 44' 08"  
N 41° 14' 03"



E 13° 44' 11"  
N 41° 13' 01"

# VIA-APPIA

• REGINA VIARVM •






## 009 - *Minturnae* and the Garigliano crossing

Map n. 1.e.i.9 - 2

Boundaries of nominated property and its buffer zone

### LEGENDA

-  Via Appia
-  Nominated property
-  Buffer zone

0 250 500 m



E 13° 48' 05"  
N 41° 12' 53"

E 13° 50' 12"  
N 41° 09' 49"

Cellole

Sessa Aurunca

**SINUESSA**

*Tyrrhenum mare*

E 13° 50' 09"  
N 41° 07' 06"



# VIA·APPIA

·REGINA VIARVM·

## 010 - The Via Appia from Sinuessa to the Pagus Sarclanus

Map n. 1.e.i.10 - 1  
Boundaries of nominated property and its buffer zone

### LEGENDA

- Via Appia
- ▭ Nominated property
- ▭ Buffer zone

0 250 500 m



*Pagus Sarclanus*

E 13° 55' 32"  
N 41° 07' 03"


E 13° 50' 12"  
N 41° 09' 49"



E 13° 50' 09"  
N 41° 07' 06"

# VIA-APPIA

· REGINA VIARVM ·






## 010 - The Via Appia from Sinuessa to the Pagus Sarclanus

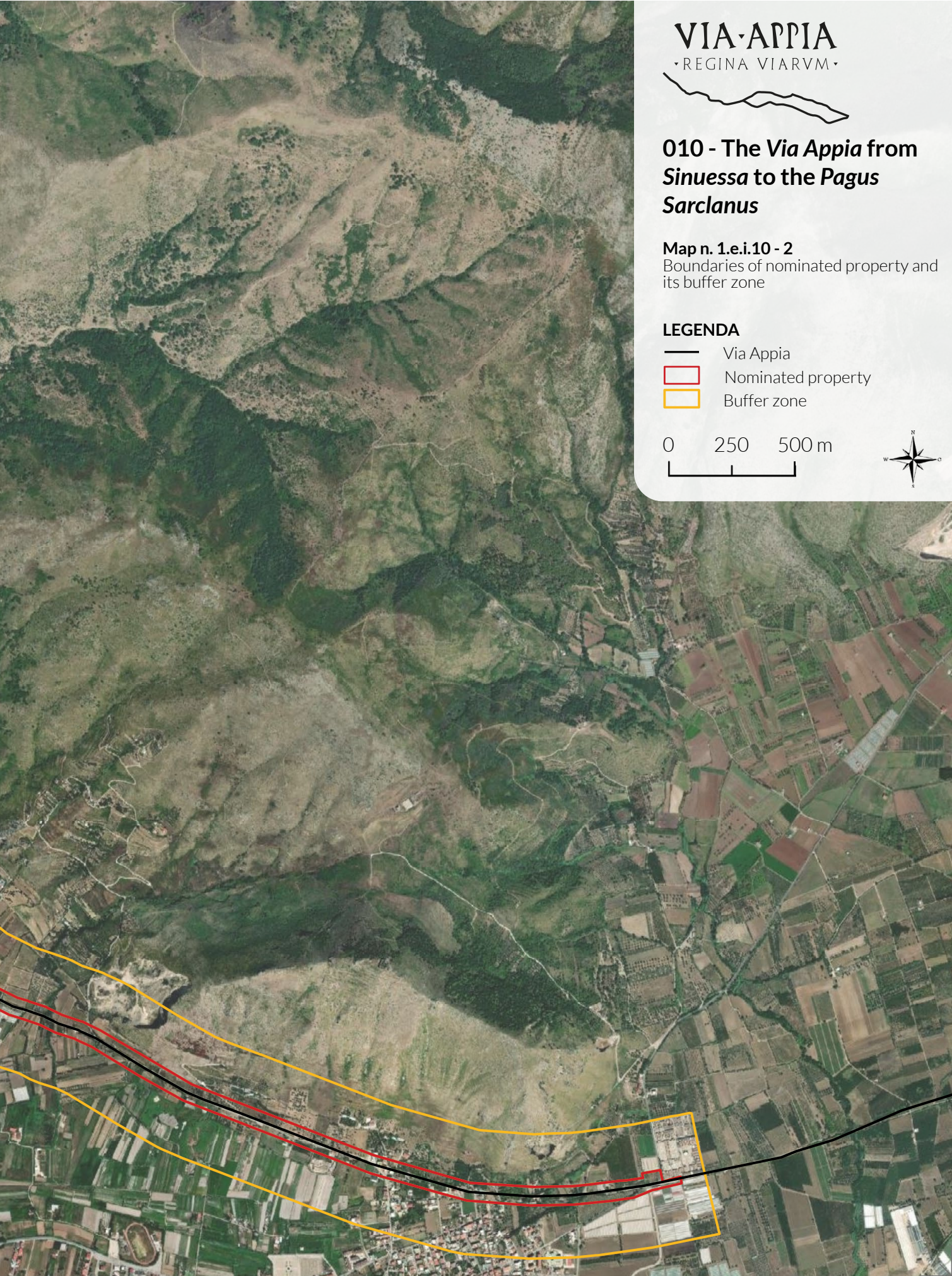

### Map n. 1.e.i.10 - 2

Boundaries of nominated property and its buffer zone

#### LEGENDA

-  Via Appia
-  Nominated property
-  Buffer zone

0 250 500 m

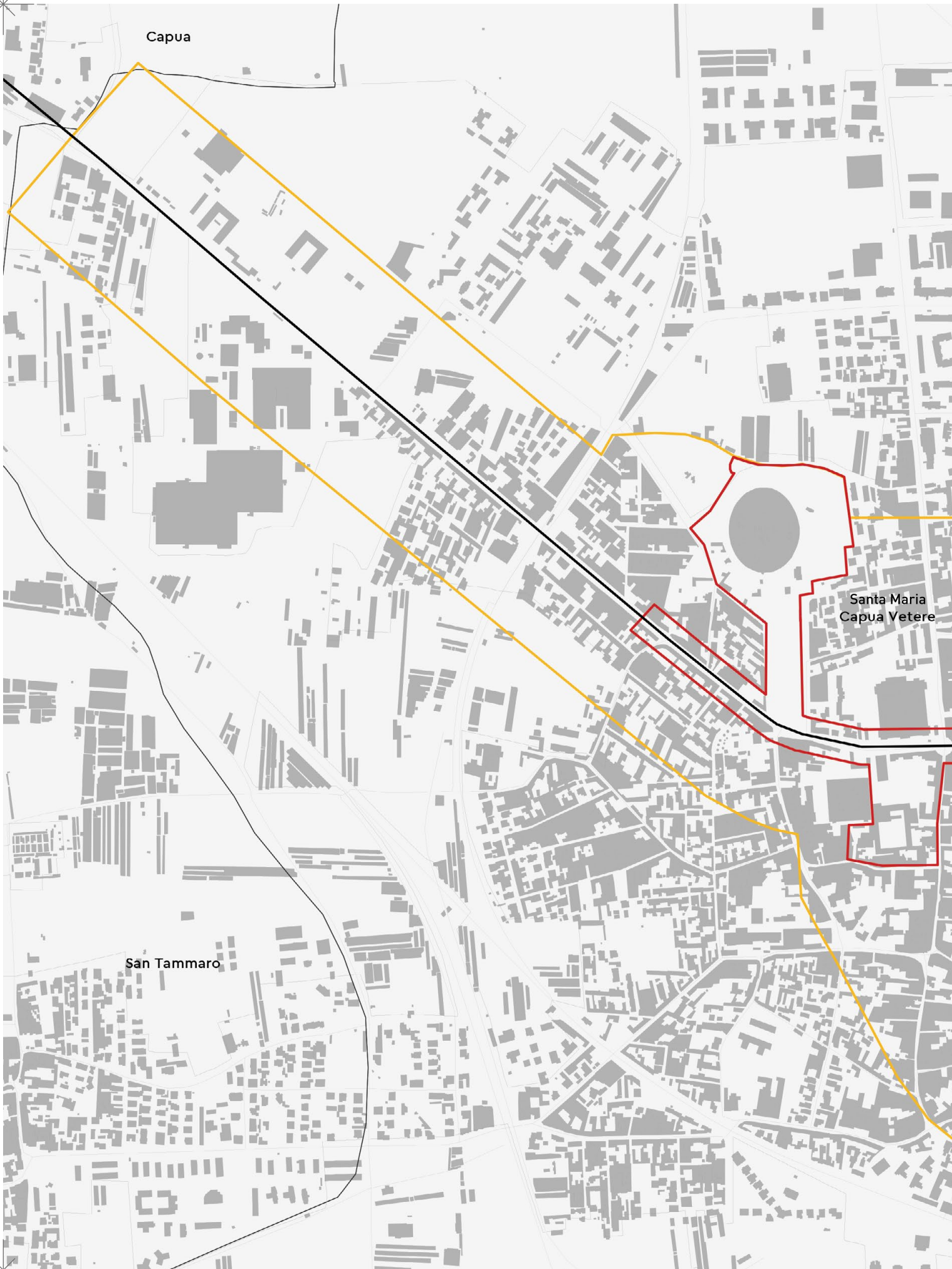


E 13° 55' 32"  
N 41° 07' 03"



E 14° 13' 52"  
N 41° 05' 37"

Capua



Santa Maria  
Capua Vetere

San Tammaro

E 14° 13' 51"  
N 41° 04' 16"

# VIA-APPIA

· REGINA VIARVM ·

## 011 - Ancient Capua

Map n. 1.e.i.11 - 1

Boundaries of nominated property and its buffer zone

### LEGENDA

- Via Appia
- ▭ Nominated property
- ▭ Buffer zone

San Prisco



E 14° 16' 32"  
N 41° 04' 14"

E 14° 13' 52"  
N 41° 05' 37"



E 14° 13' 51"  
N 41° 04' 16"

# VIA-APPIA

· REGINA VIARVM ·

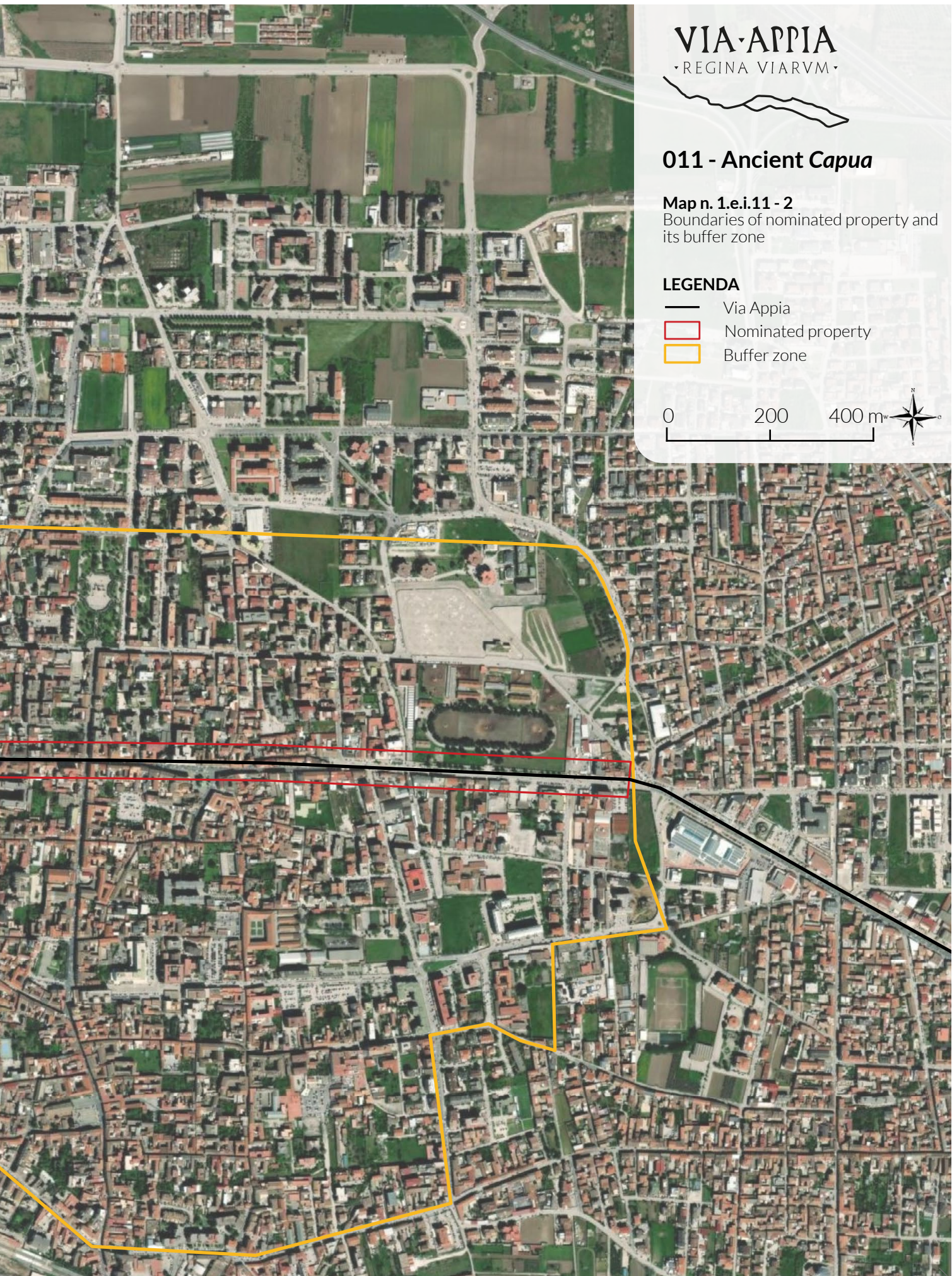
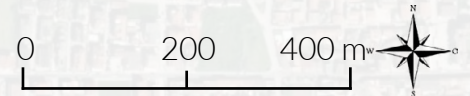
## 011 - Ancient Capua

Map n. 1.e.i.11 - 2

Boundaries of nominated property and its buffer zone

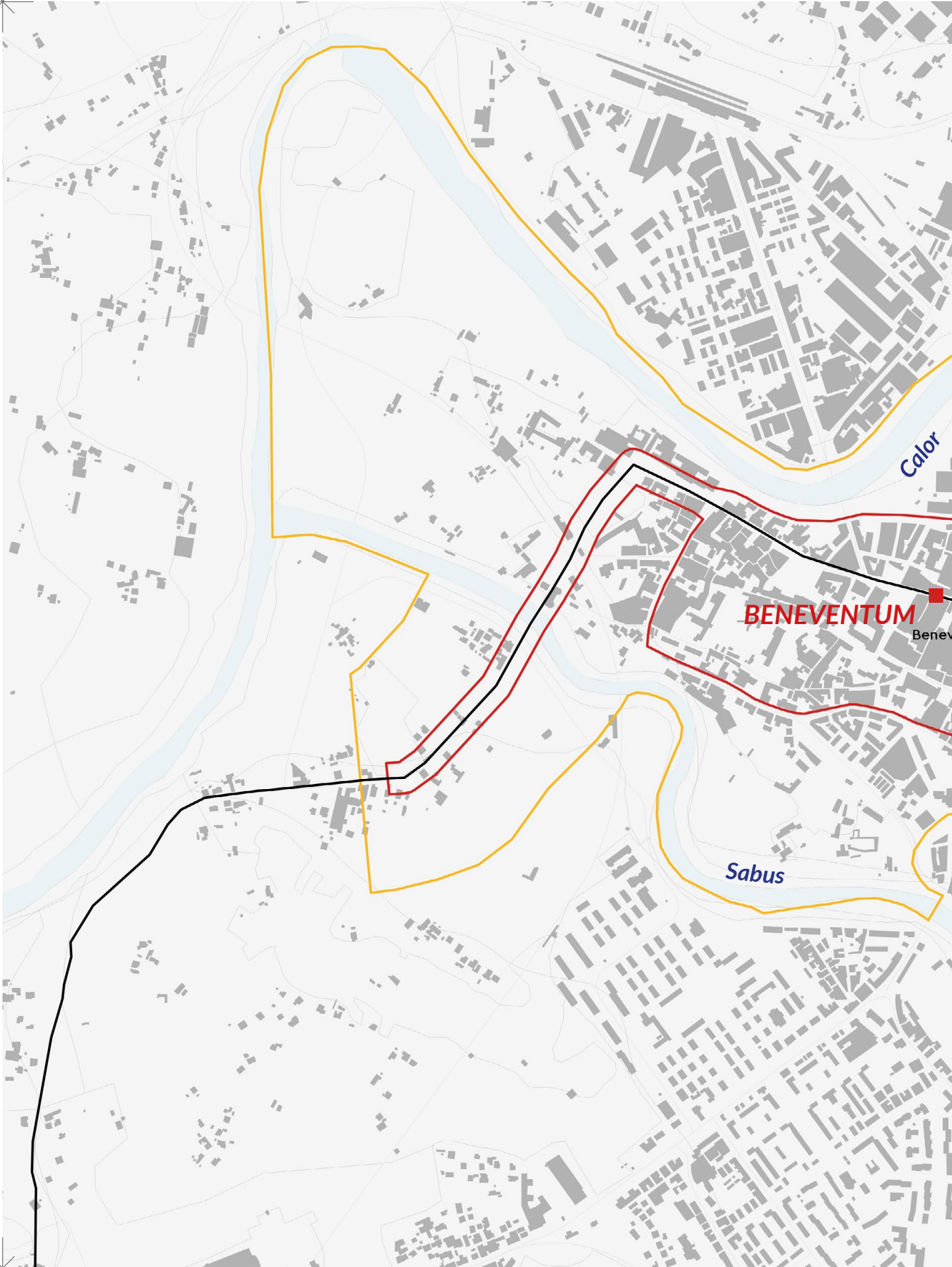
### LEGENDA

- Via Appia
- ▭ Nominated property
- ▭ Buffer zone



E 14° 16' 32"  
N 41° 04' 14"

E 14° 45' 02"  
N 41° 08' 31"



E 14° 44' 59"  
N 41° 07' 01"

# VIA-APPIA

• REGINA VIARVM •

## 012 - Beneventum and the Arch of Trajan

Map n. 1.e.i.12 - 1  
Boundaries of nominated property and its buffer zone

### LEGENDA

- Via Appia
- ▭ Nominated property
- ▭ Buffer zone



E 14° 47' 58"  
N 41° 06' 58"

E 14° 45' 02"  
N 41° 08' 31"



E 14° 44' 59"  
N 41° 07' 01"

# VIA-APPIA

• REGINA VIARVM •

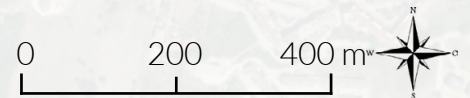
## 012 - Beneventum and the Arch of Trajan

### Map n. 1.e.i.12 - 2

Boundaries of nominated property and its buffer zone

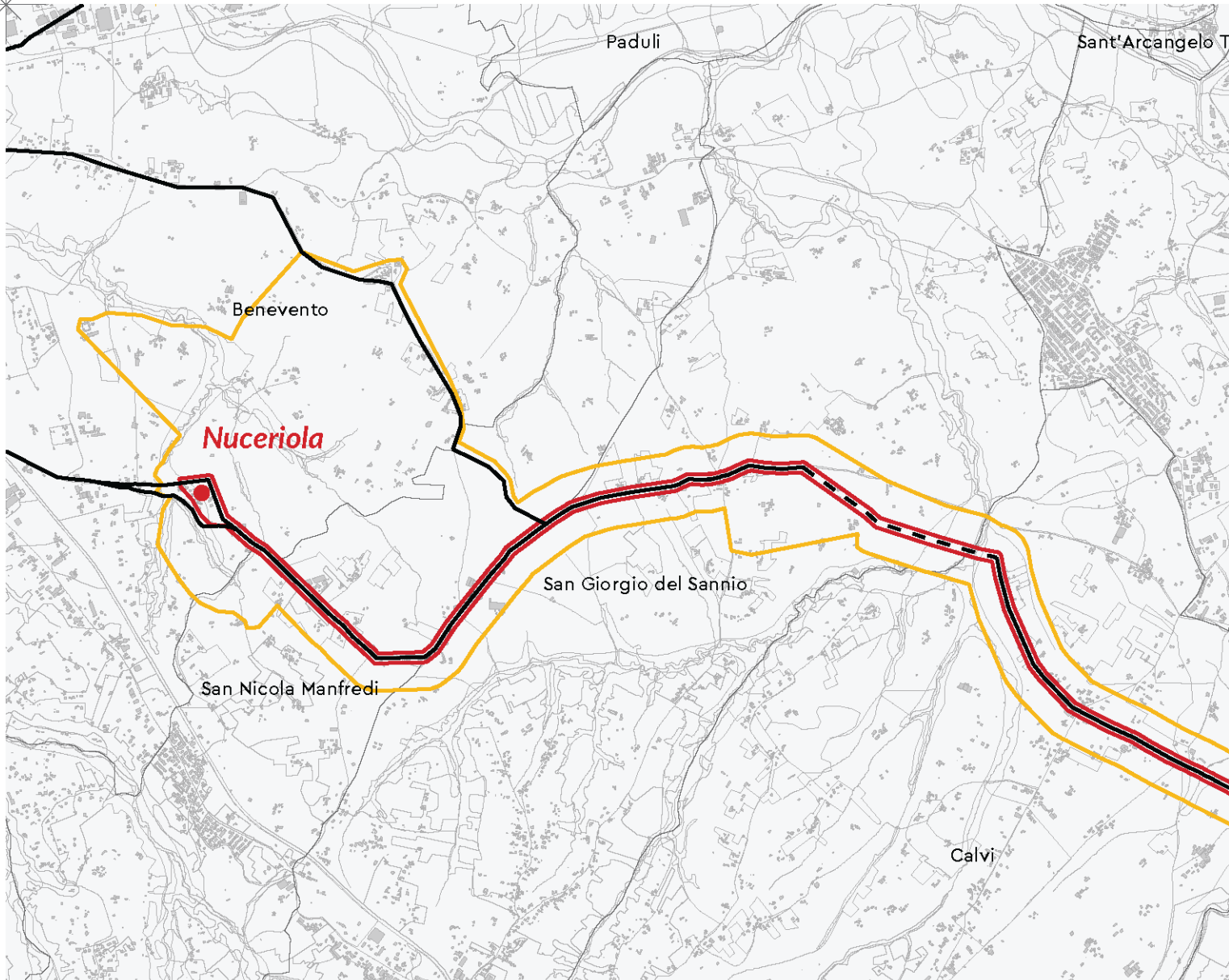
#### LEGENDA

- Via Appia
- ▭ Nominated property
- ▭ Buffer zone

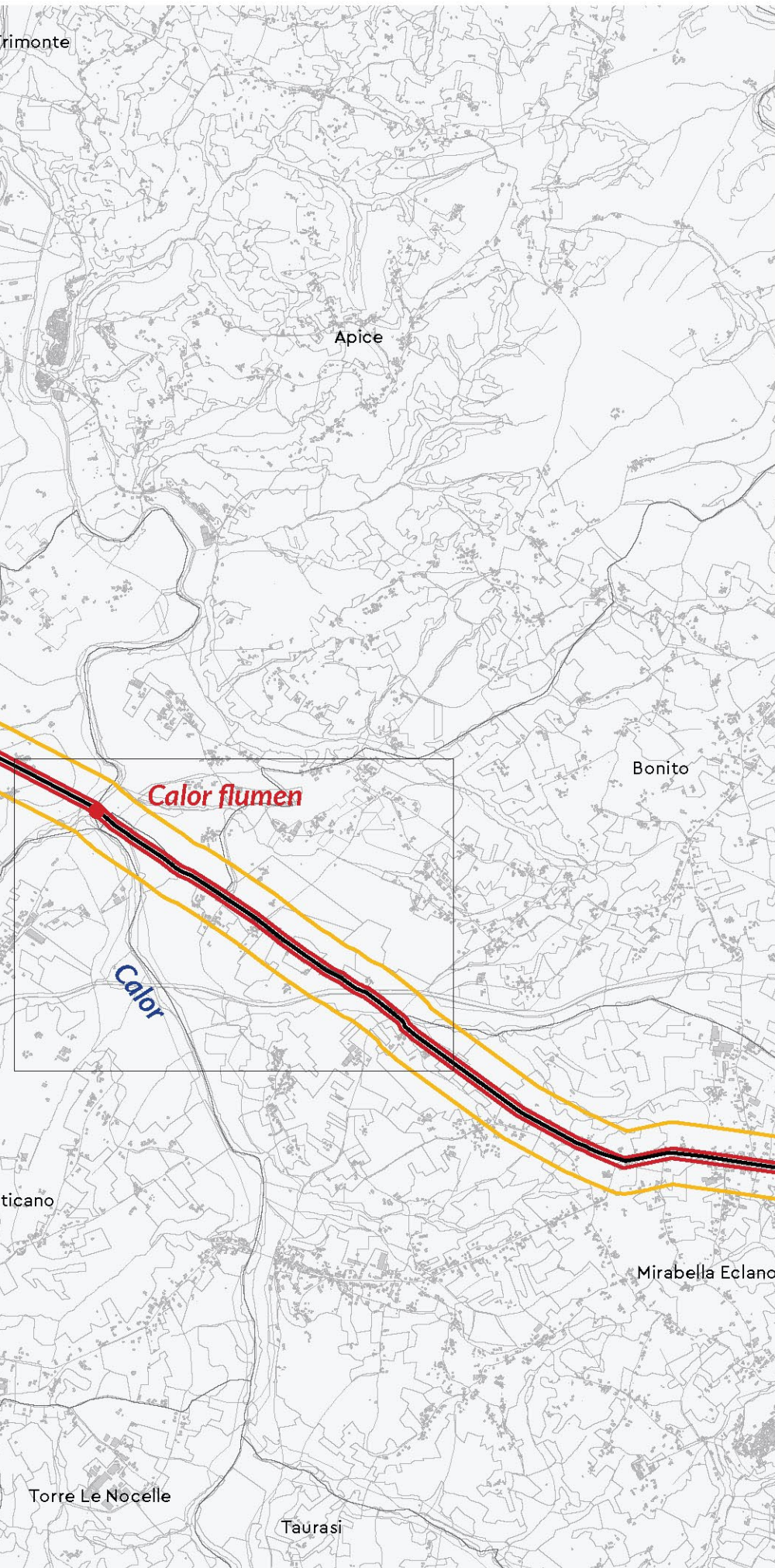


E 14° 47' 58"  
N 41° 06' 58"

E 14° 49' 32"  
N 41° 08' 17"



E 14° 49' 18"  
N 41° 02' 16"



# VIA-APPIA

· REGINA VIARVM ·

## 013 - The Via Appia on the route from Beneventum to Aeclanum

Map n. 1.e.i.13 - 1  
Boundaries of nominated property and its buffer zone

### LEGENDA

-  Via Appia
-  Nominated property
-  Buffer zone



Melito Irpino

Bonito

Grottaminarda

Mirabella Eclano

**AECLANUM**

Torre Le Nocelle

Taurasi

Fontanarosa

E 15° 01' 15"  
N 41° 02' 02"

E 14° 49' 32"  
N 41° 08' 17"



E 14° 49' 18"  
N 41° 02' 16"

# VIA-APPIA

· REGINA VIARVM ·



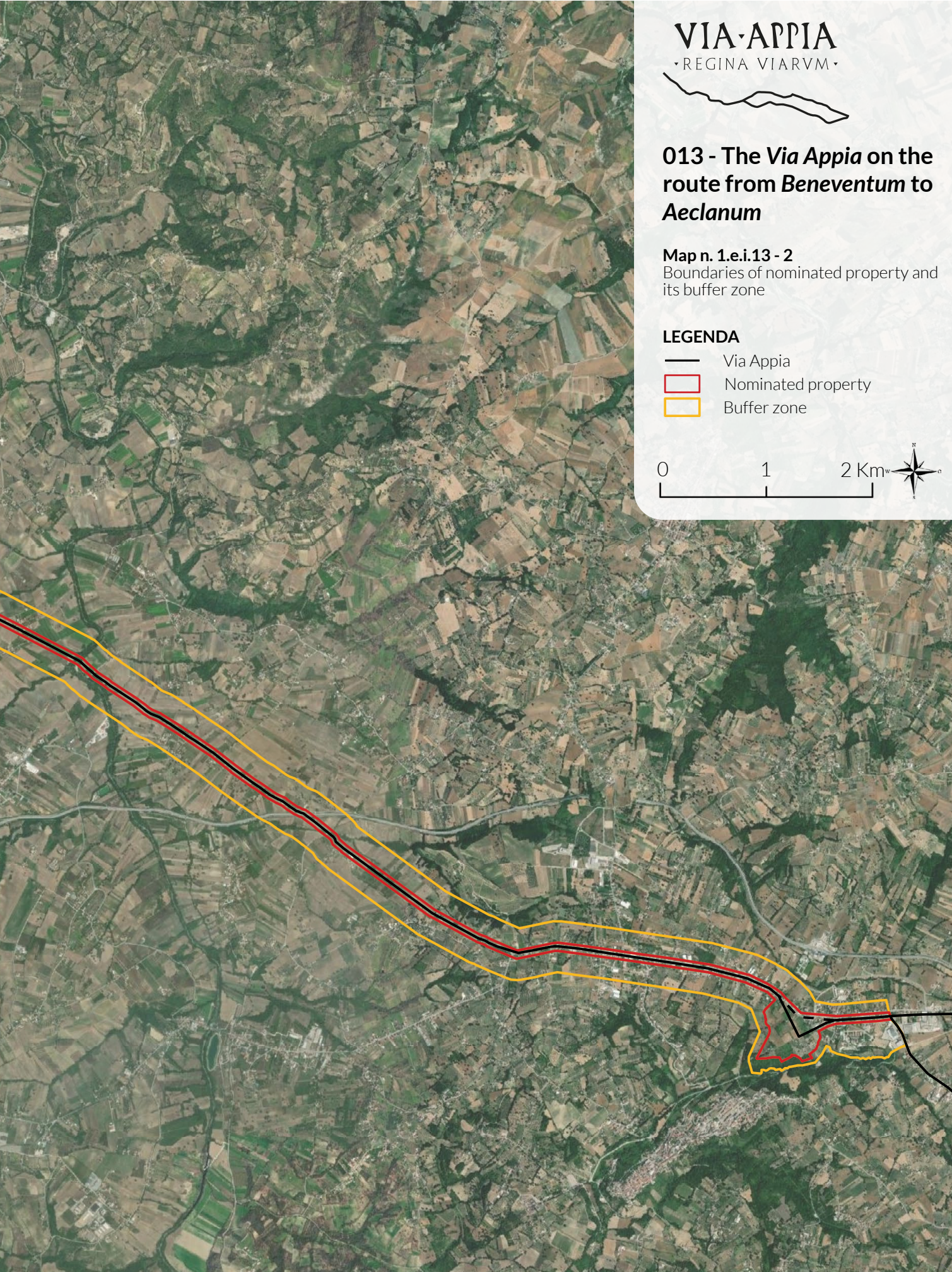

## 013 - The Via Appia on the route from Beneventum to Aeclanum

### Map n. 1.e.i.13 - 2

Boundaries of nominated property and its buffer zone

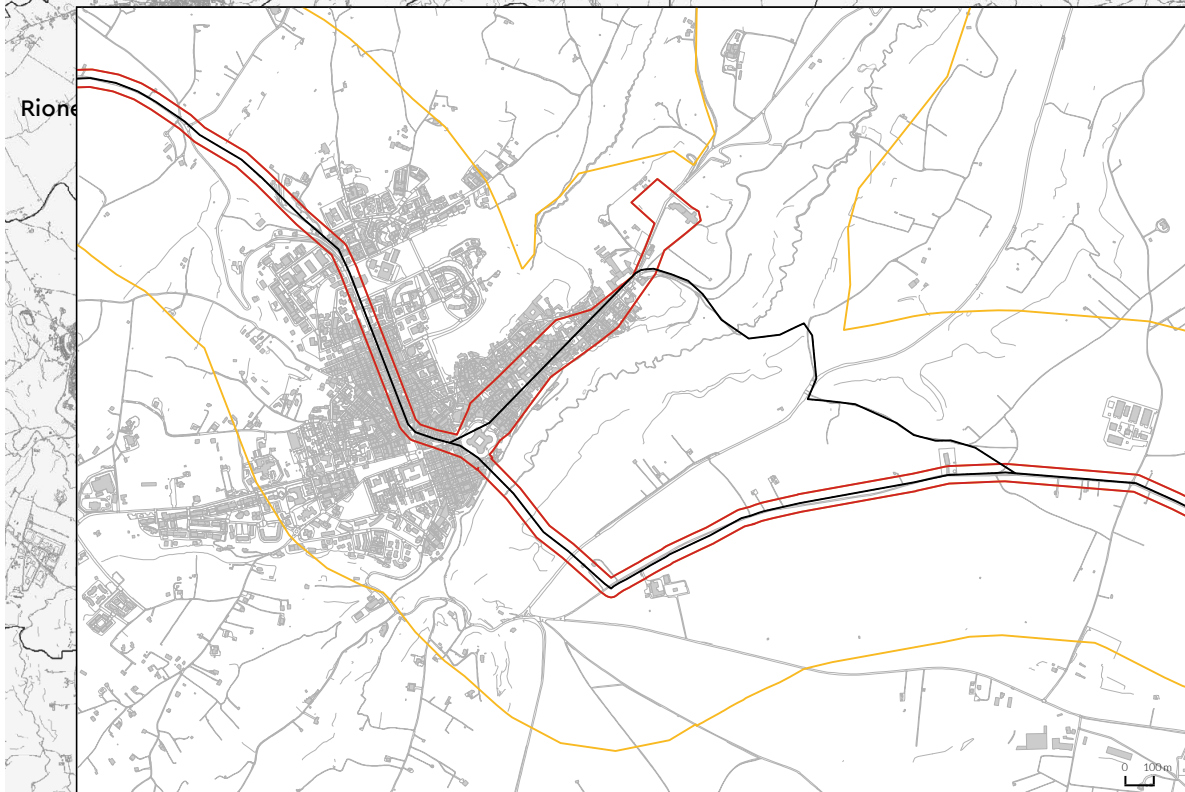
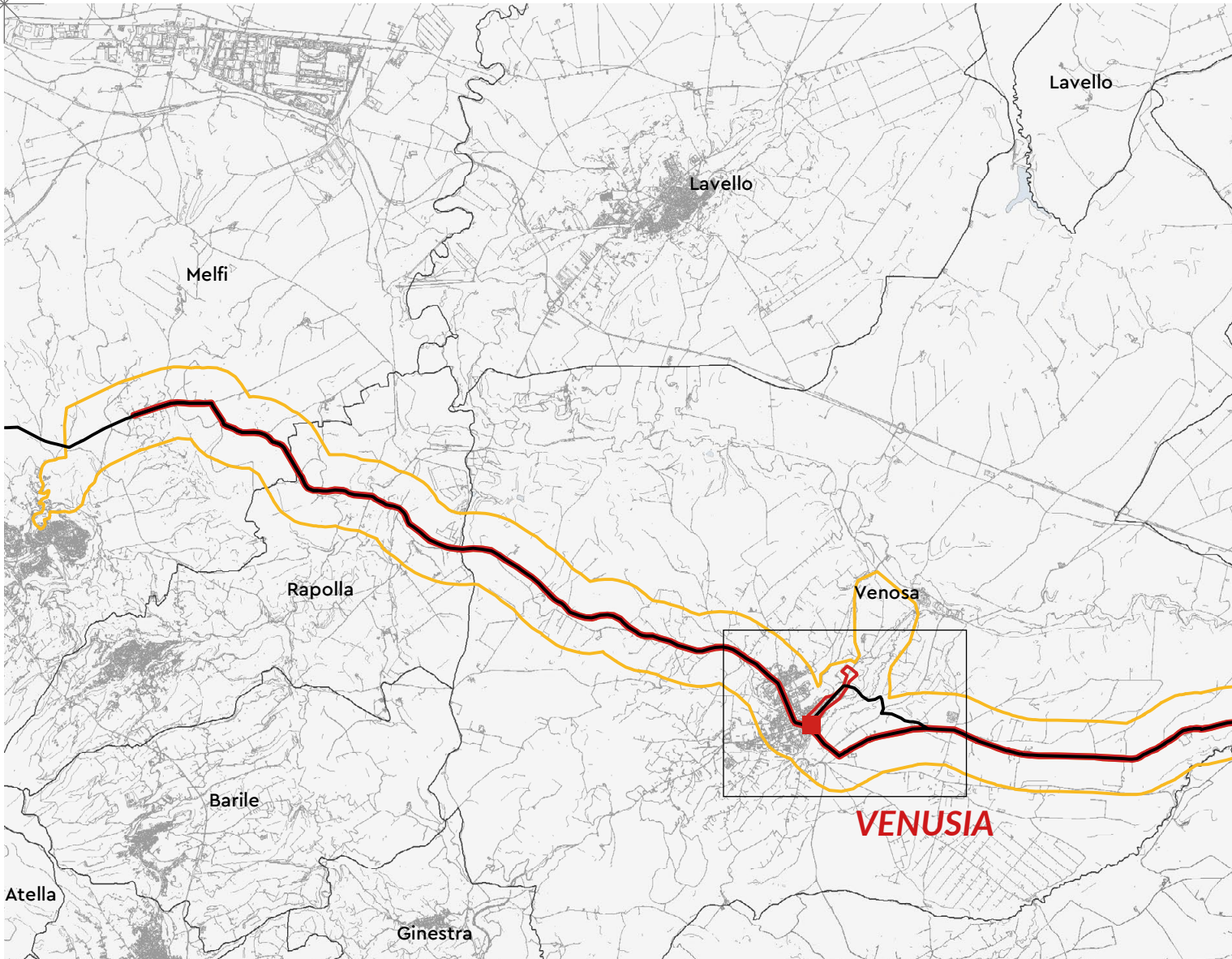
#### LEGENDA

- Via Appia
- ▭ Nominated property
- ▭ Buffer zone



E 15° 01' 15"  
N 41° 02' 02"

E 15° 39' 24"  
N 41° 05' 20"



E 15° 38' 39"  
N 40° 49' 40"

# VIA-APPIA

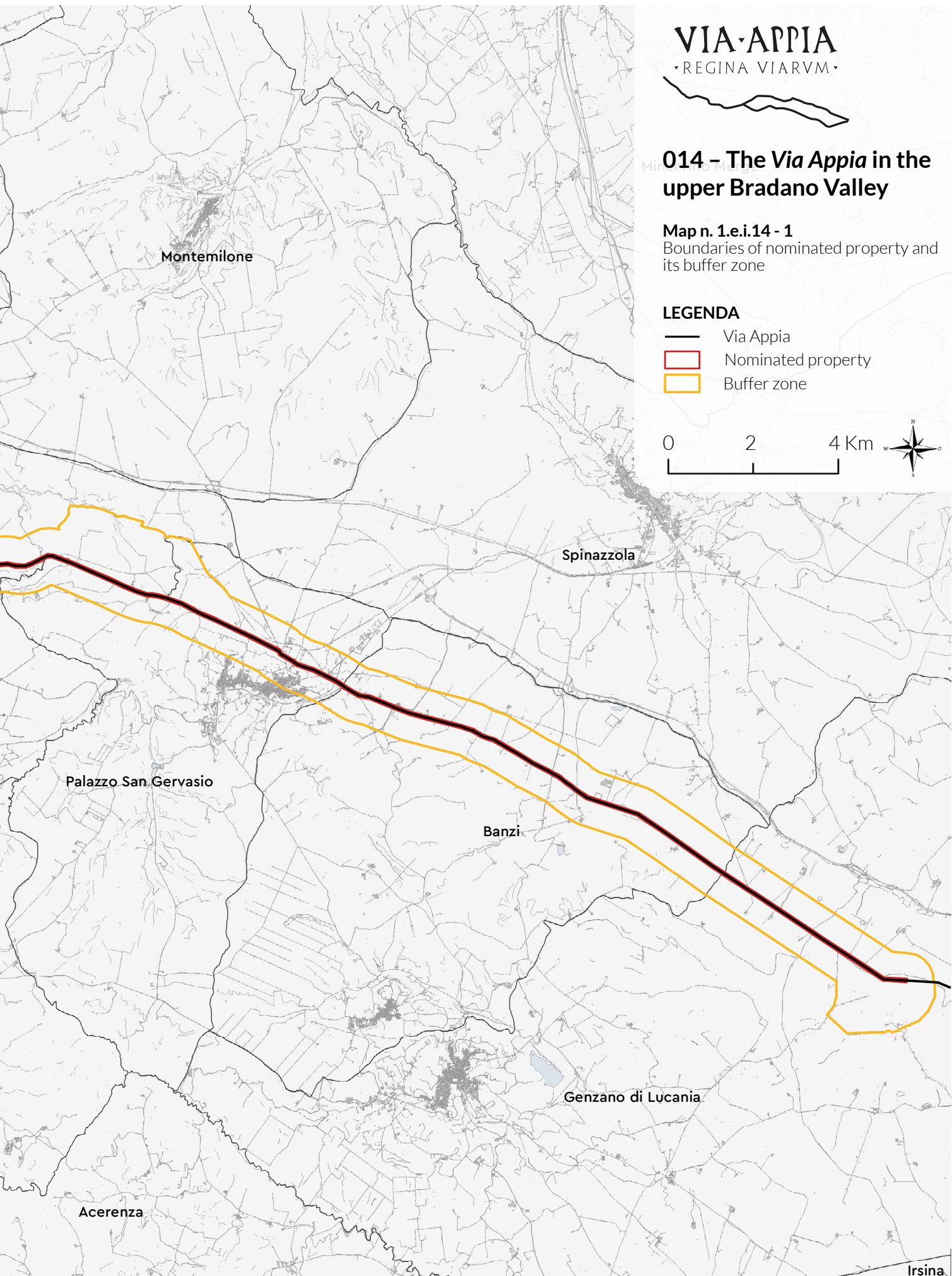
• REGINA VIARVM •

## 014 - The *Via Appia* in the upper Bradano Valley

Map n. 1.e.i.14 - 1  
Boundaries of nominated property and its buffer zone

### LEGENDA

- Via Appia
- ▭ Nominated property
- ▭ Buffer zone



Irsina  
E 16° 09' 43"  
N 40° 48' 47"

E 15° 39' 24"  
N 41° 05' 20"



E 15° 38' 39"  
N 40° 49' 40"

# VIA-APPIA

· REGINA VIARVM ·



## 014 - The *Via Appia* in the upper Bradano Valley

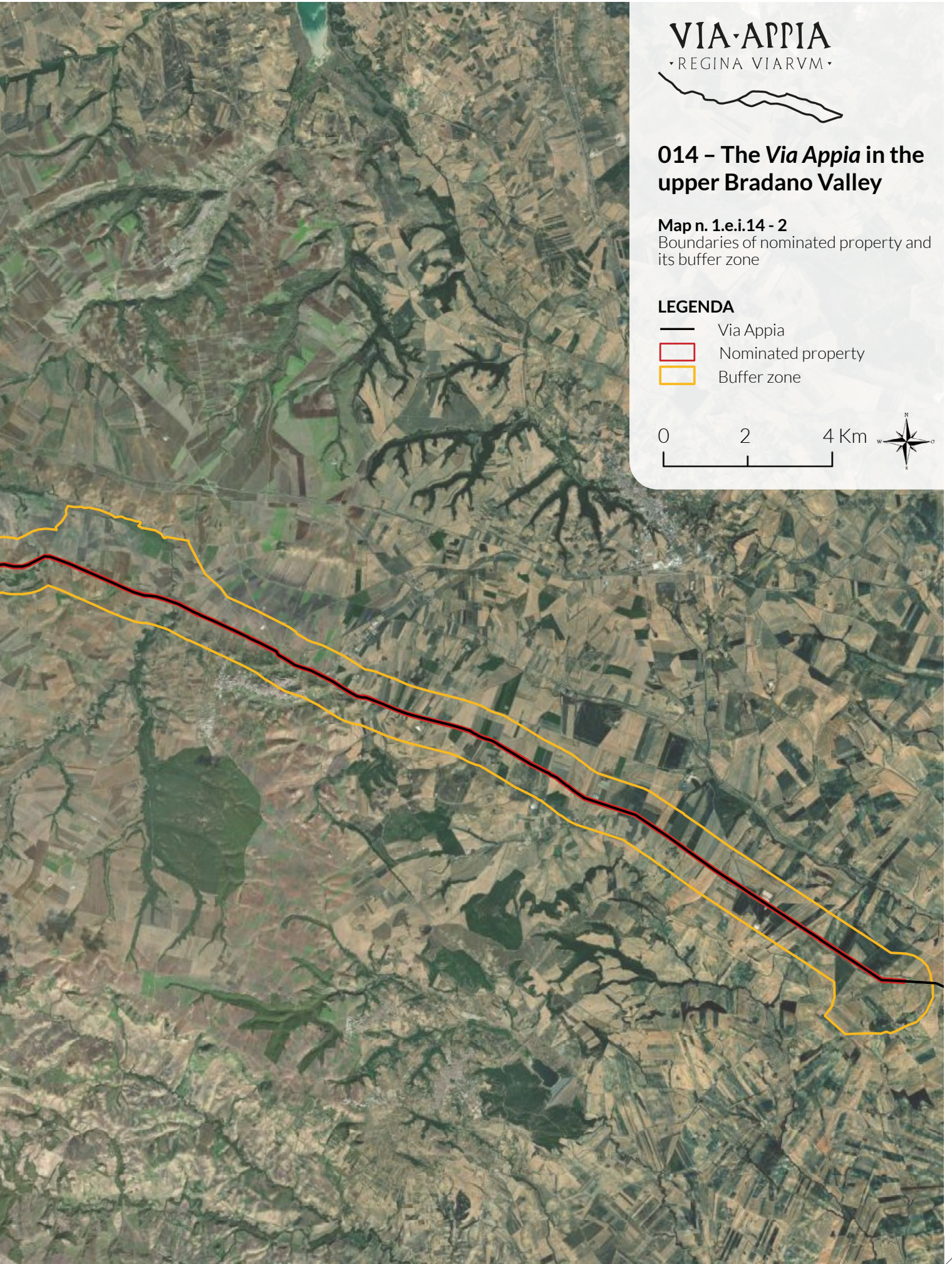
Map n. 1.e.i.14 - 2

Boundaries of nominated property and its buffer zone

### LEGENDA

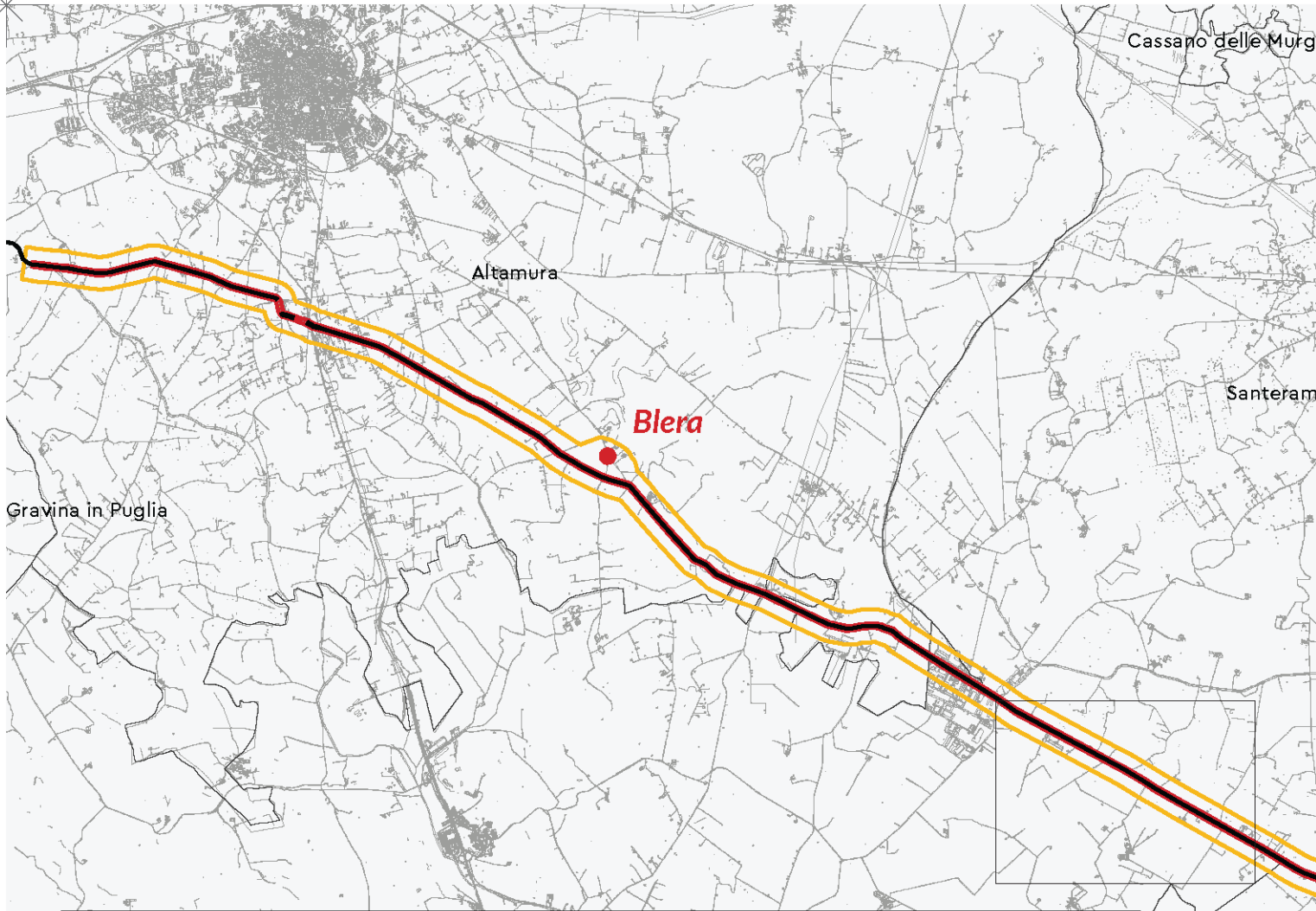
- Via Appia
- ▭ Nominated property
- ▭ Buffer zone

0 2 4 Km



E 16° 09' 43"  
N 40° 48' 47"

E 16° 29' 37"  
N 40° 49' 23"




Miglianico

Montescagliose

E 16° 28' 49"  
N 40° 35' 05"

# VIA-APPIA

· REGINA VIARVM ·



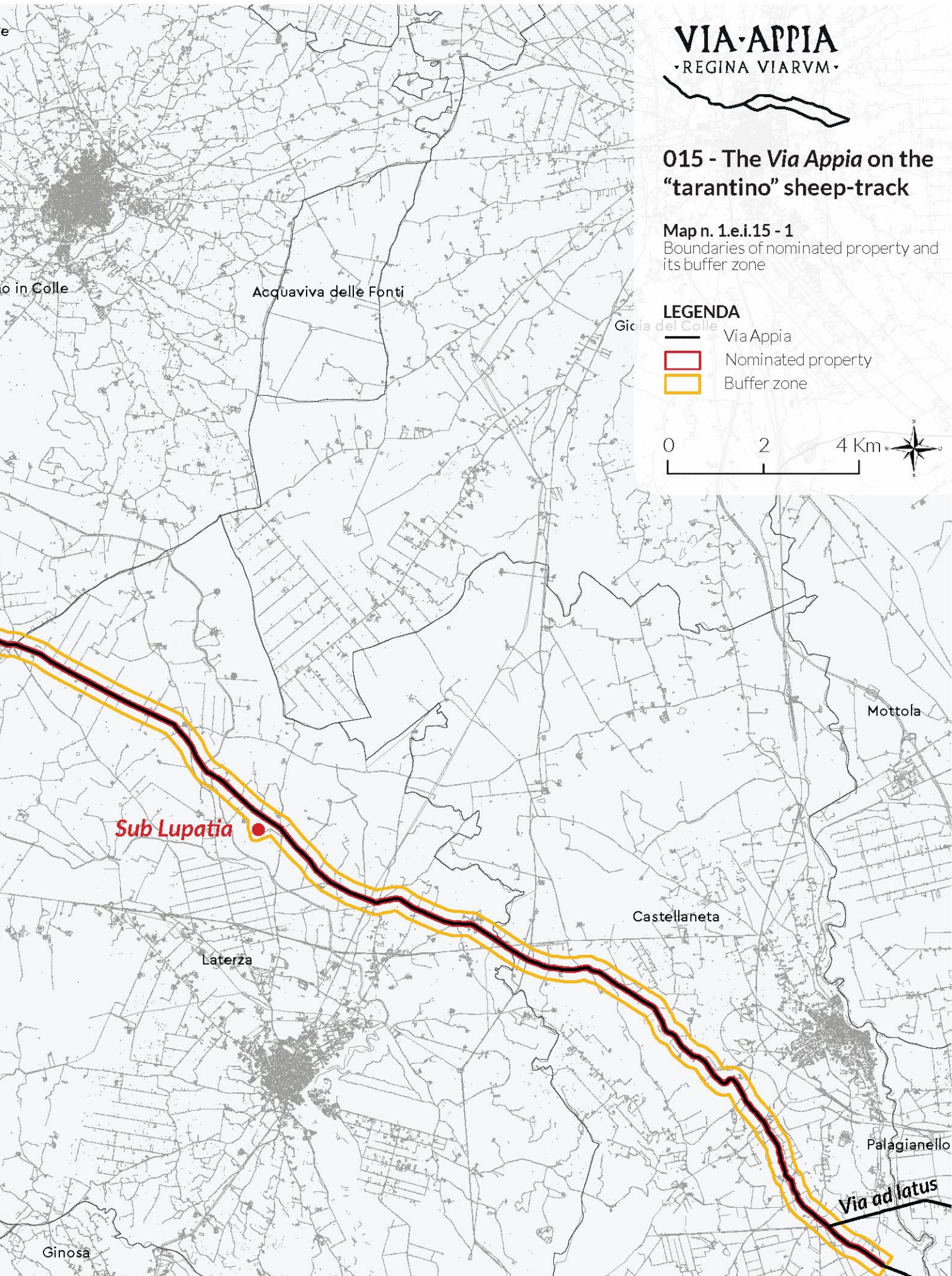
## 015 - The Via Appia on the "tarantino" sheep-track

Map n. 1.e.i.15 - 1

Boundaries of nominated property and its buffer zone

### LEGENDA

-  Via Appia
-  Nominated property
-  Buffer zone



E 16° 56' 51"  
N 40° 34' 05"


E 16° 29' 37"  
N 40° 49' 23"



E 16° 28' 49"  
N 40° 35' 05"

# VIA-APPIA

· REGINA VIARVM ·



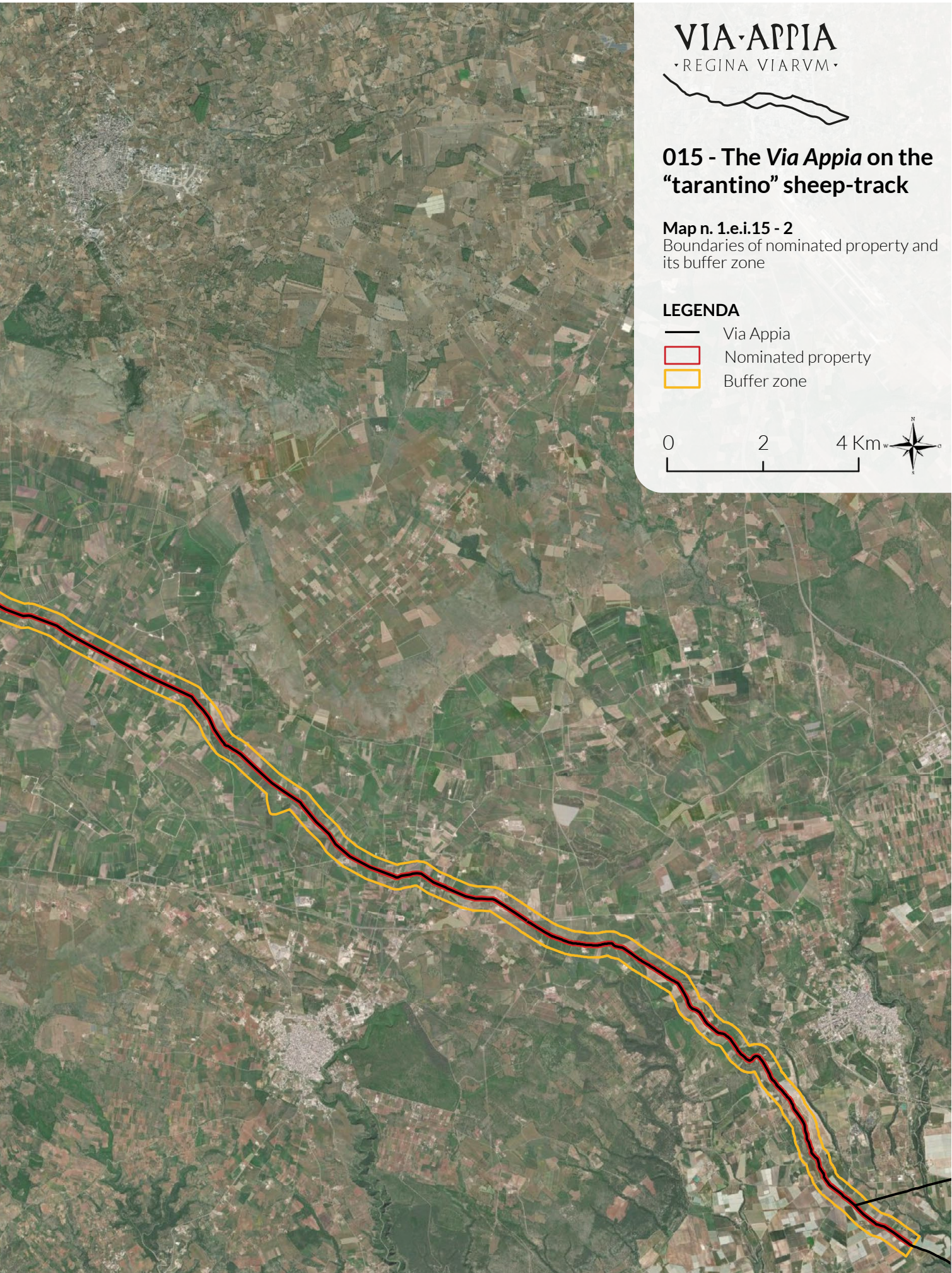

## 015 - The *Via Appia* on the “tarantino” sheep-track

Map n. 1.e.i.15 - 2

Boundaries of nominated property and its buffer zone

### LEGENDA

- Via Appia
- ▭ Nominated property
- ▭ Buffer zone



E 16° 56' 51"  
N 40° 34' 05"

E 17° 13' 29"  
N 40° 28' 54"

*Tarentinus Portus*

**TARENTUM**

*Tarentinus Sinus*

E 17° 13' 22"  
N 40° 27' 04"





# VIA APPIA

• REGINA VIARVM •

## 016 - Tarentum

**Map n. 1.e.i.16 - 1**  
Boundaries of nominated property and its buffer zone

### LEGENDA

- Via Appia
- ▭ Nominated property
- ▭ Buffer zone



E 17° 13' 29"  
N 40° 28' 54"



E 17° 13' 22"  
N 40° 27' 04"



# VIA-APPIA

REGINA VIARVM

## 016 - Tarentum

**Map n. 1.e.i.16 - 2**  
Boundaries of nominated property and its buffer zone

### LEGENDA

- Via Appia
- ▭ Nominated property
- ▭ Buffer zone



E 17° 25' 54"  
N 40° 35' 48"

Martina Franca

Taranto

Villa Castelli

Francavilla Fontana

Grottaglie

Via ad latus

Mesochorum

Carosino

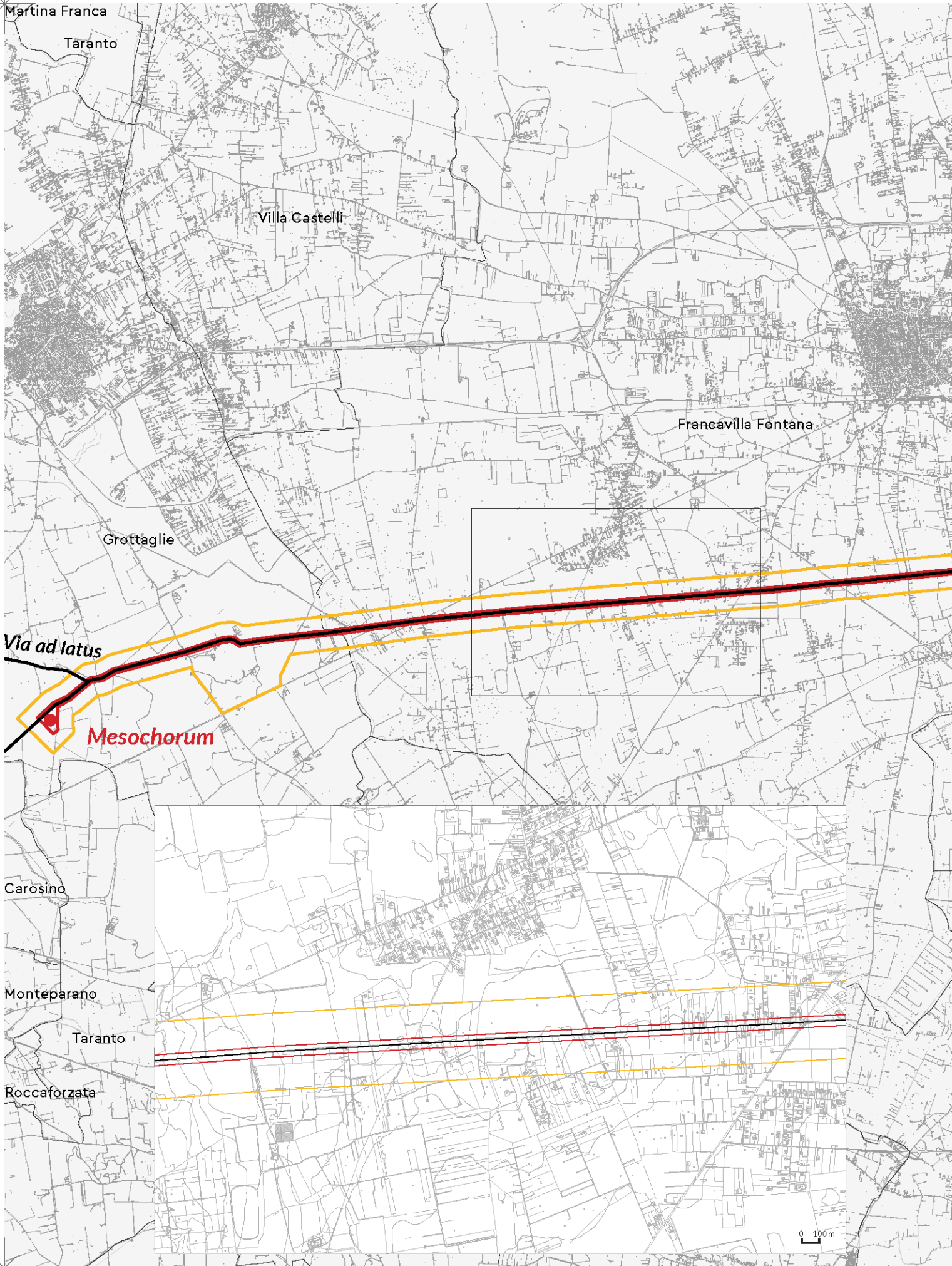
Monteparano

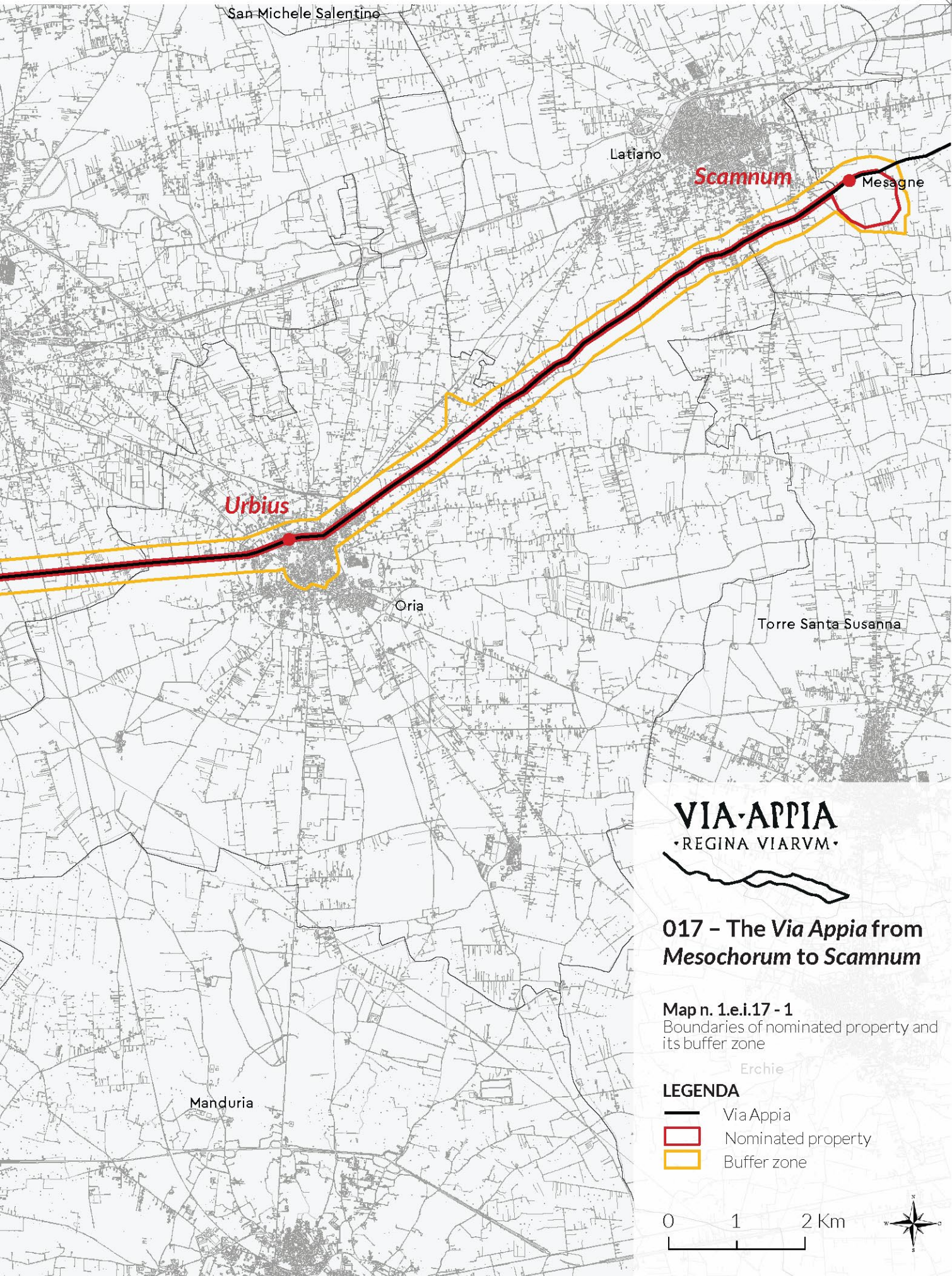
Taranto

Roccaforzata

0 100m

E 17° 25' 11"  
N 40° 25' 48"





# VIA APPIA

• REGINA VIARVM •

## 017 - The Via Appia from Mesochorum to Scamnum

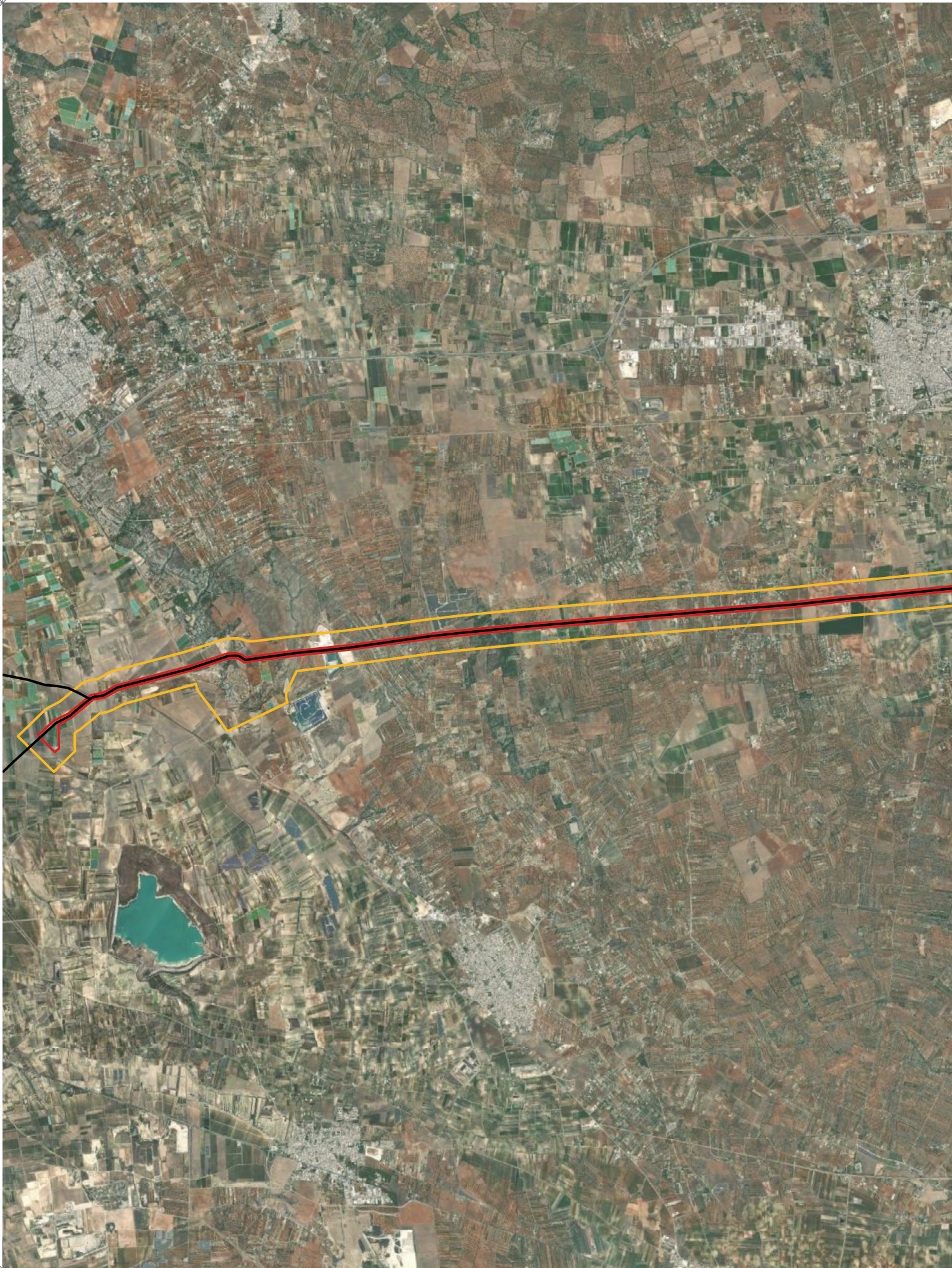
Map n. 1.e.i.17 - 1  
Boundaries of nominated property and its buffer zone

### LEGENDA

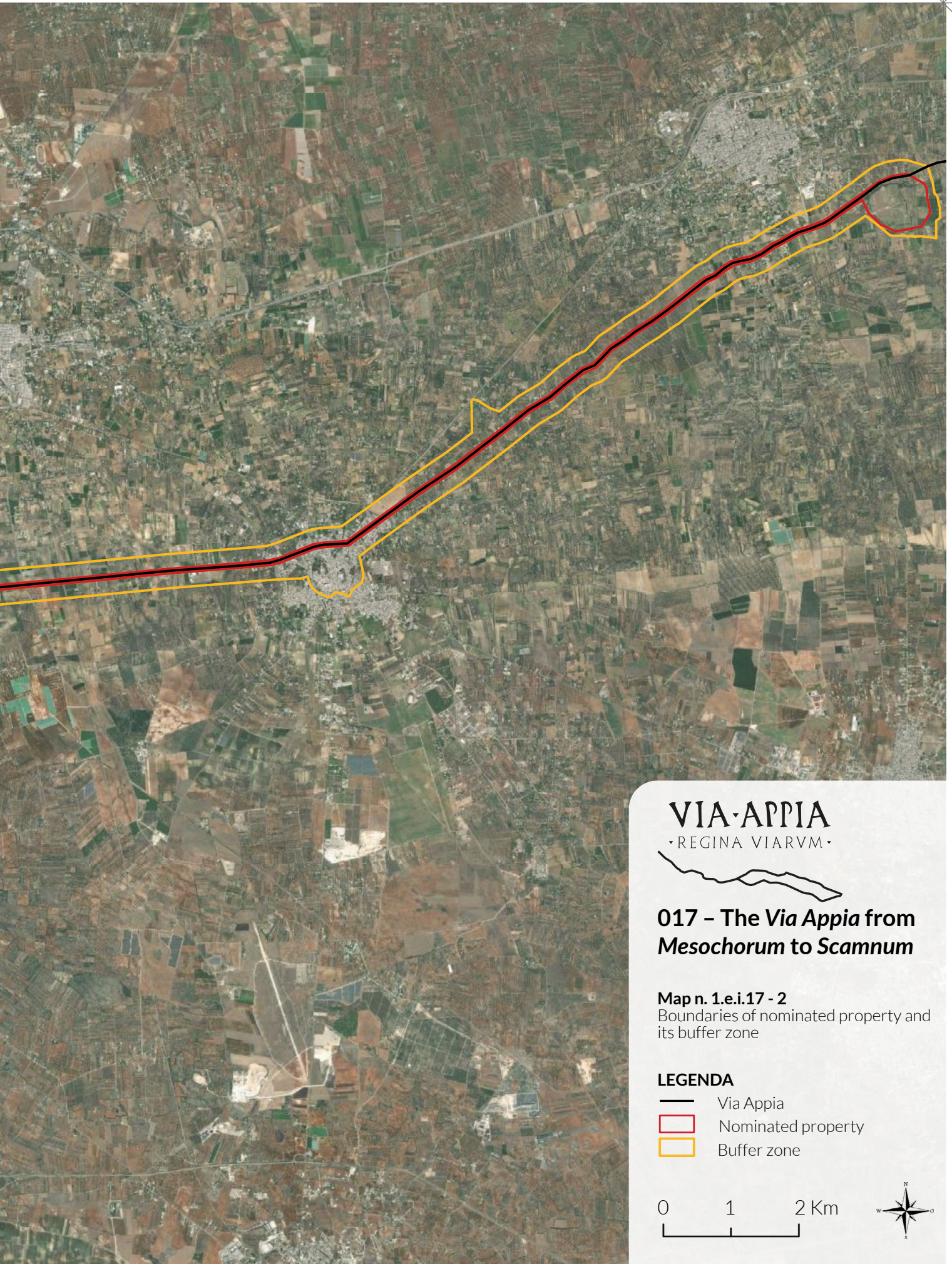
-  Via Appia
-  Nominated property
-  Buffer zone



E 17° 25' 54"  
N 40° 35' 48"



E 17° 25' 11"  
N 40° 25' 48"



E 17° 55' 31"  
N 40° 38' 44"



E 17° 55' 26"  
N 40° 37' 45"

# VIA-APPIA

• REGINA VIARVM •

## 018 - Brundisium

**Map n. 1.e.i.18 - 1**  
Boundaries of nominated property and its buffer zone

### LEGENDA

- Via Appia
- ▭ Nominated property
- ▭ Buffer zone

0 125 250 m



**BRUNDISIUM**

E 17° 57' 24"  
N 40° 37' 39"

E 17° 55' 31"  
N 40° 38' 44"



E 17° 55' 26"  
N 40° 37' 45"

# VIA-APPIA

· REGINA VIARVM ·

## 018 - Brundisium

**Map n. 1.e.i.18 - 2**  
Boundaries of nominated property and its buffer zone

### LEGENDA

- Via Appia
- ▭ Nominated property
- ▭ Buffer zone

0 125 250 m



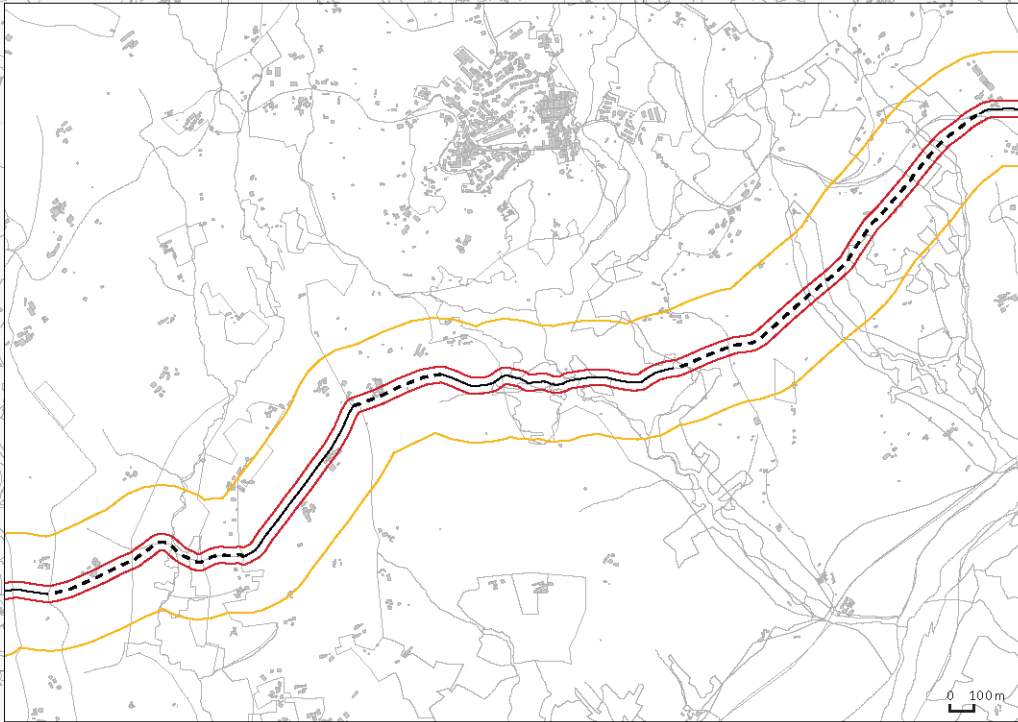
E 17° 57' 24"  
N 40° 37' 39"

E 14° 49' 26"

N 41° 16' 21"

Reino

San Marco dei Cavoti



Pietrelcina

**Forum Novum**

Sant'Arcangelo Trimonte

Paduli

Benevento

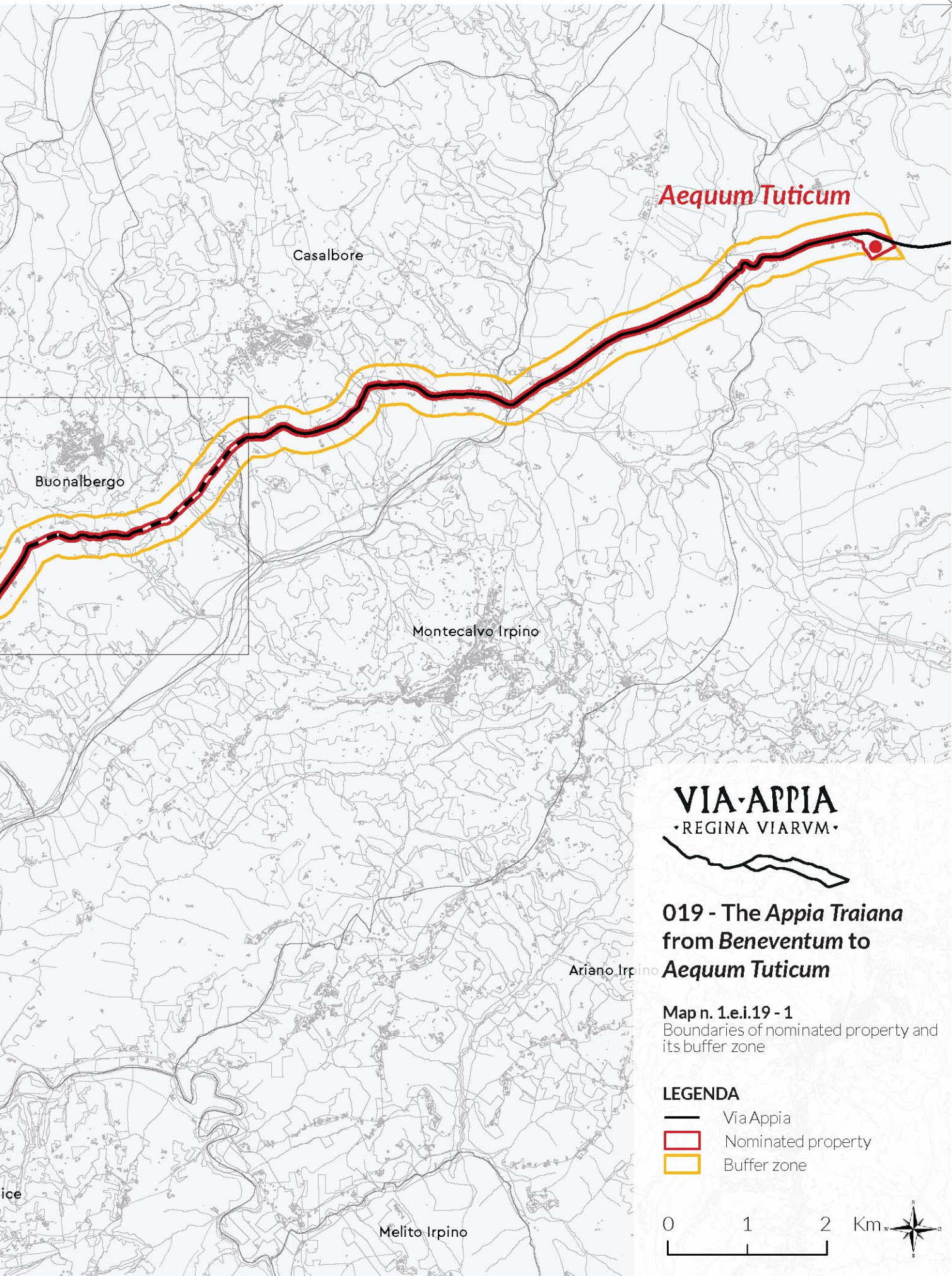
San Giorgio del Sannio

San Nicola Manfredi

E 14° 49' 09"


N 41° 07' 48"

Ap



# VIA-APPIA

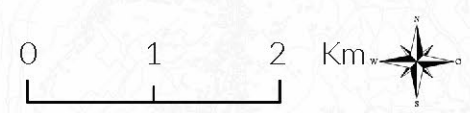
• REGINA VIARVM •



## 019 - The Appia Traiana from Beneventum to Aequum Tuticum

Map n. 1.e.i.19 - 1  
Boundaries of nominated property and  
its buffer zone

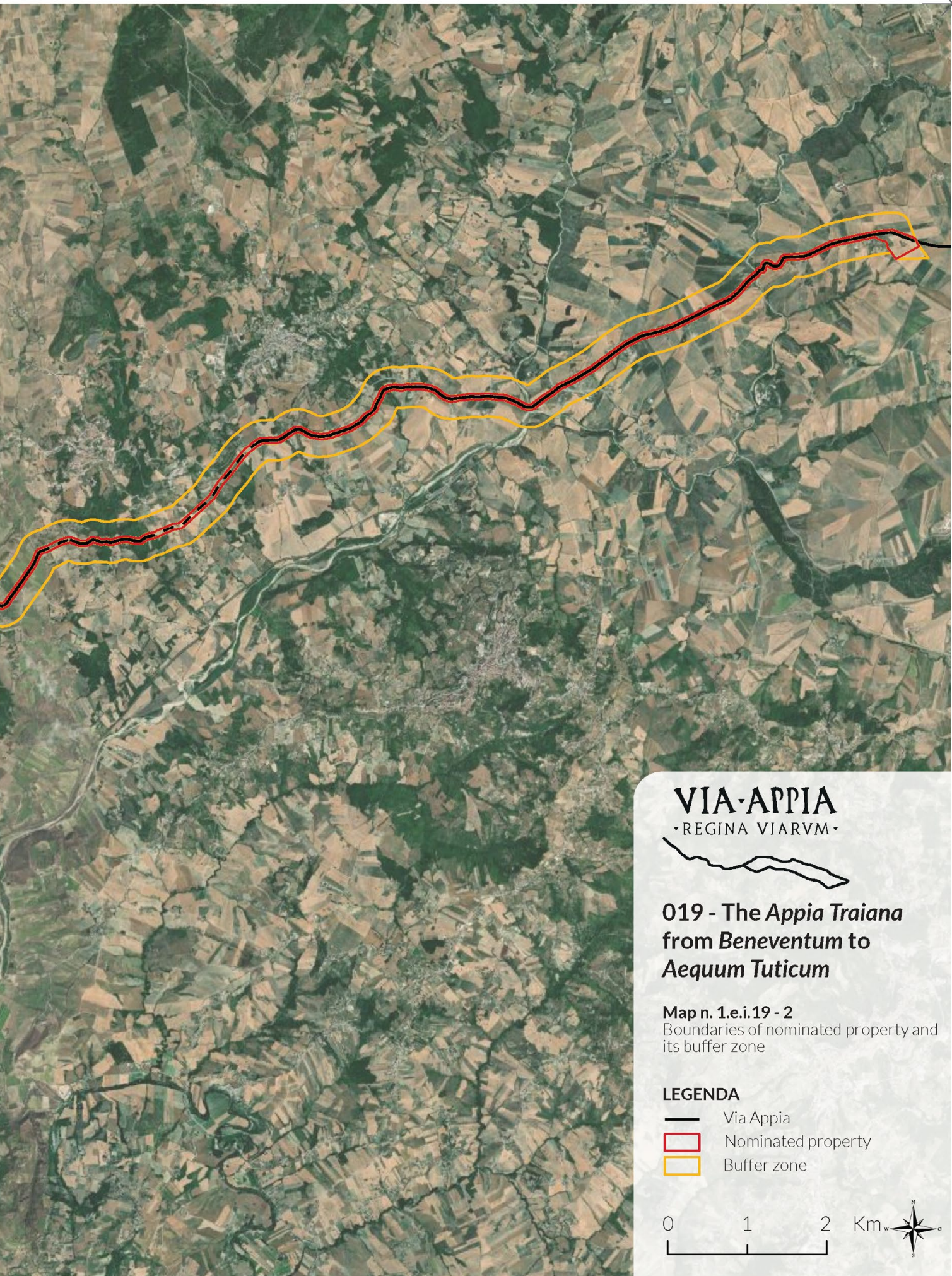
- LEGENDA**
- Via Appia
  - ▭ Nominated property
  - ▭ Buffer zone



E 14° 49' 26"  
N 41° 16' 21"



E 14° 49' 09"  
N 41° 07' 48"



# VIA-APPIA


• REGINA VIARVM •

## 019 - The Appia Traiana from Beneventum to Aequum Tuticum

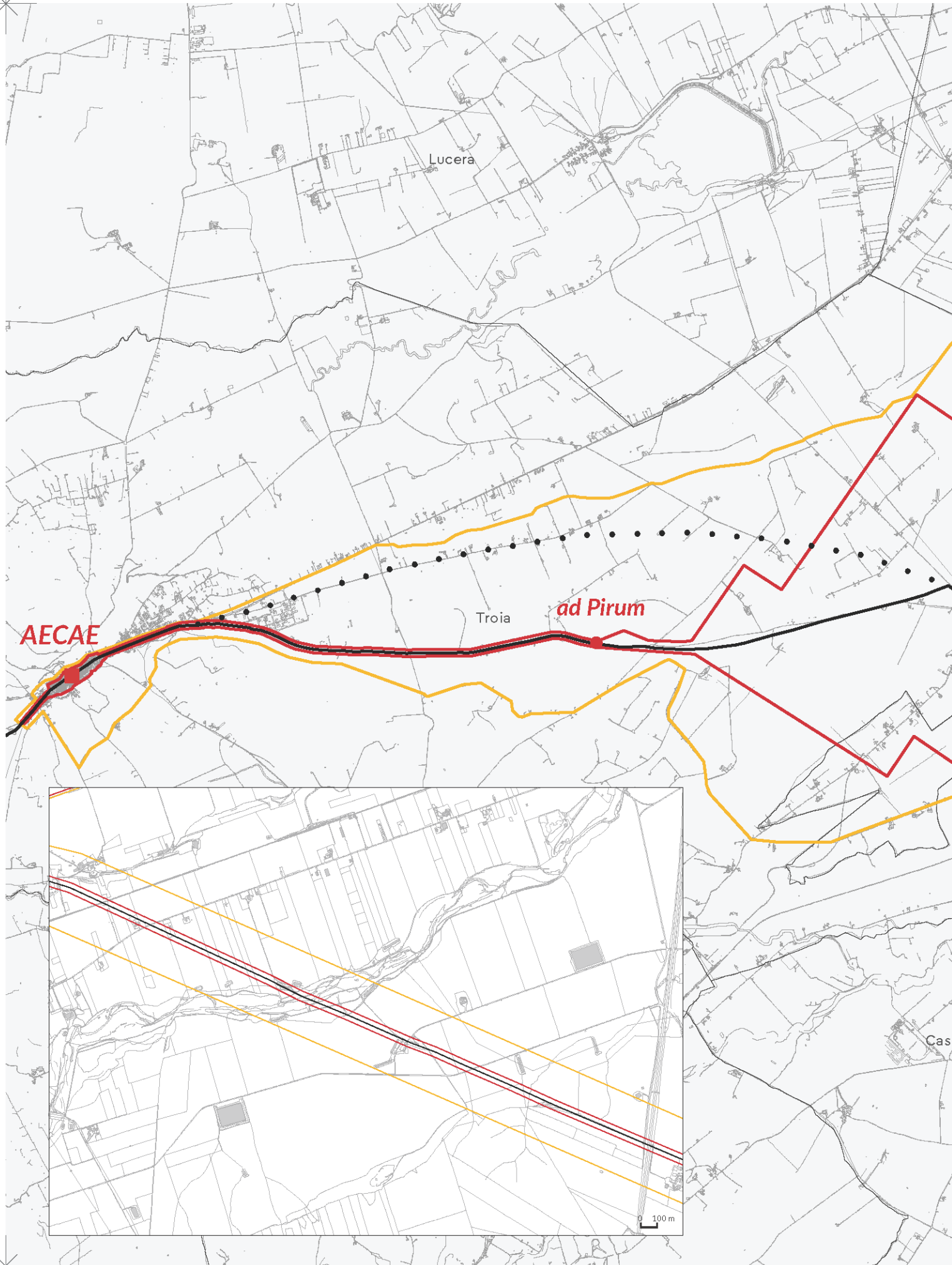
Map n. 1.e.i.19 - 2  
Boundaries of nominated property and  
its buffer zone

### LEGENDA

- Via Appia
- ▭ Nominated property
- ▭ Buffer zone



E 15° 18' 00"  
N 41° 26' 56"



E 15° 17' 38"  
N 41° 16' 55"

# VIA-APPIA

• REGINA VIARVM •

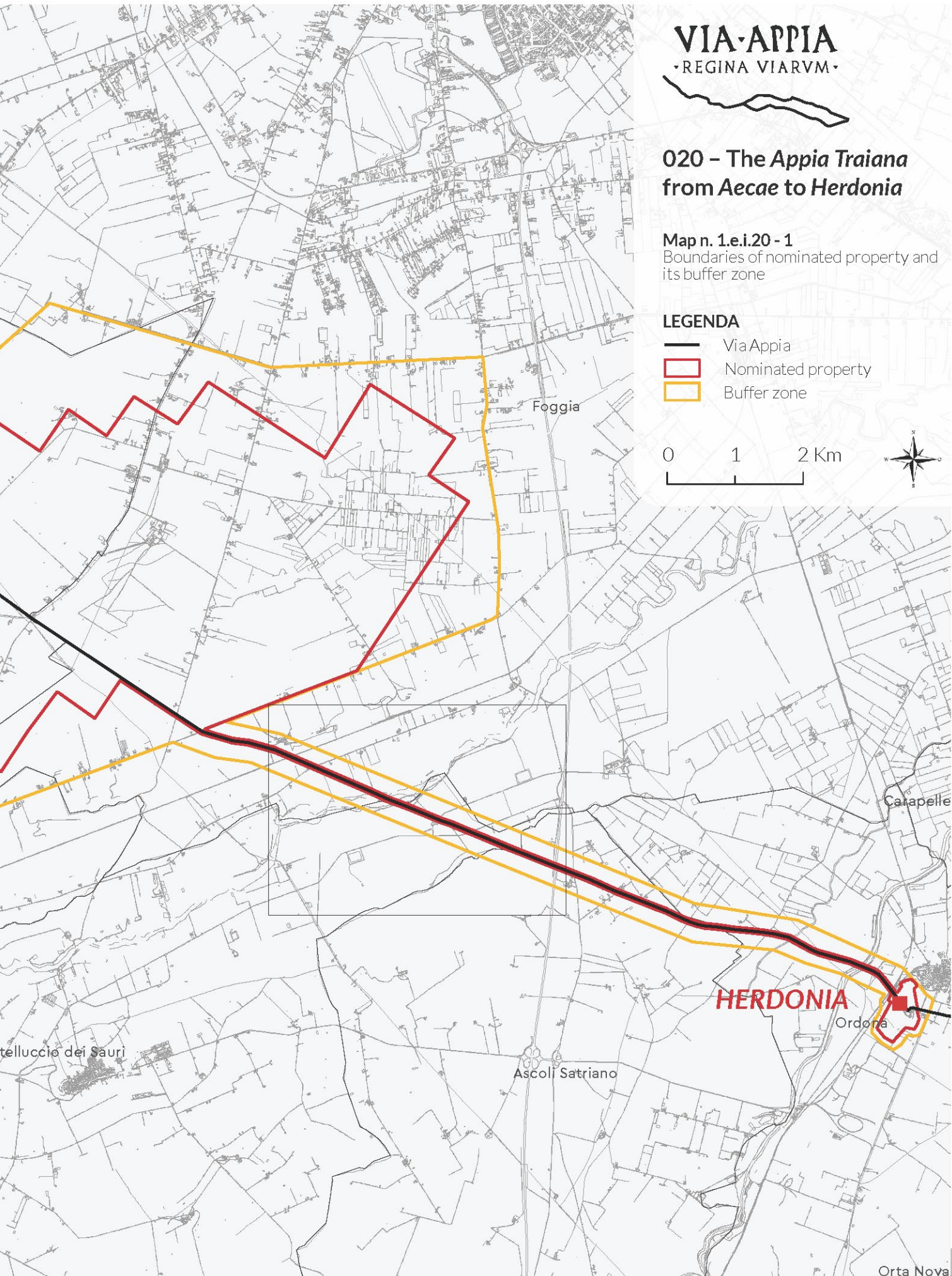
## 020 - The Appia Traiana from Aecae to Herdonia

Map n. 1.e.i.20 - 1  
Boundaries of nominated property and  
its buffer zone

### LEGENDA

-  Via Appia
-  Nominated property
-  Buffer zone

0 1 2 Km



**HERDONIA**

Ordona

Ascoli Satriano

Orta Nova

E 15° 37' 31"  
N 41° 16' 27"

E 15° 18' 00"  
N 41° 26' 56"



E 15° 17' 38"  
N 41° 16' 55"

# VIA·APPIA

·REGINA VIARVM·



## 020 - The Appia Traiana from Aecae to Herdonia

Map n. 1.e.i.20 - 2  
Boundaries of nominated property and  
its buffer zone

### LEGENDA

- Via Appia
- ▭ Nominated property
- ▭ Buffer zone

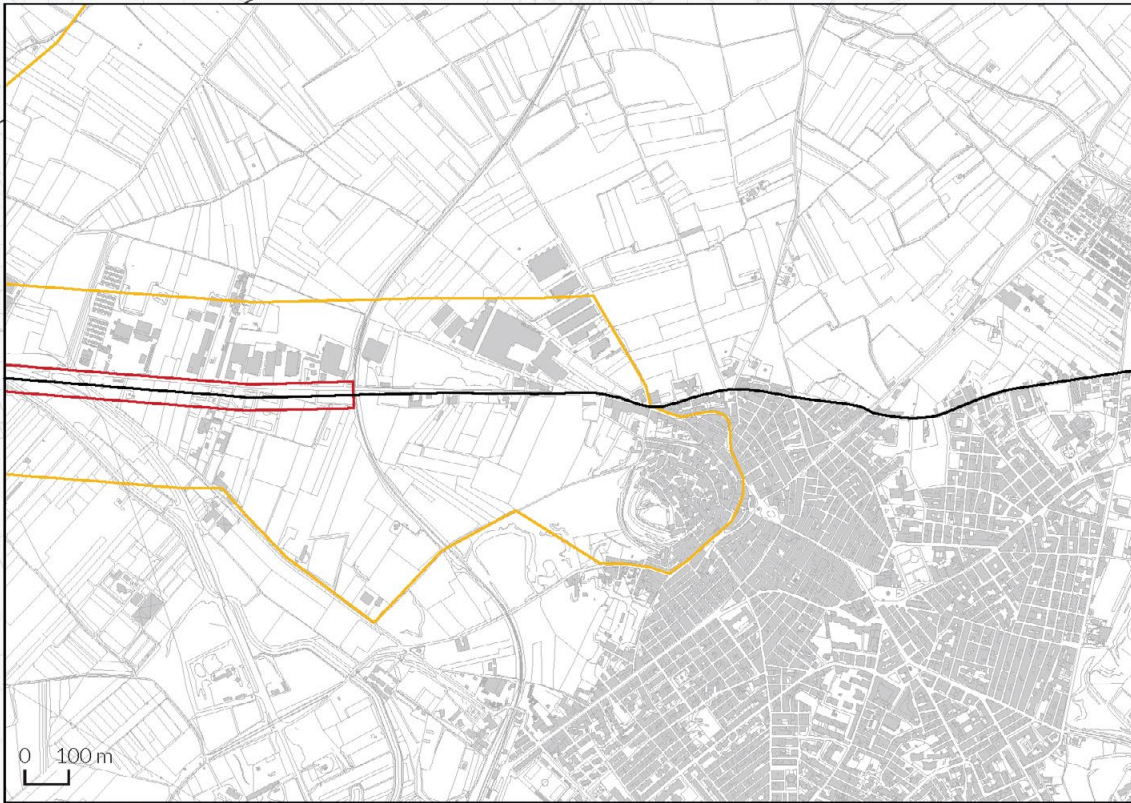
0 1 2 Km



E 15° 37' 31"  
N 41° 16' 27"



E 15° 59' 19"  
N 41° 22' 25"



San Ferdinando di Puglia

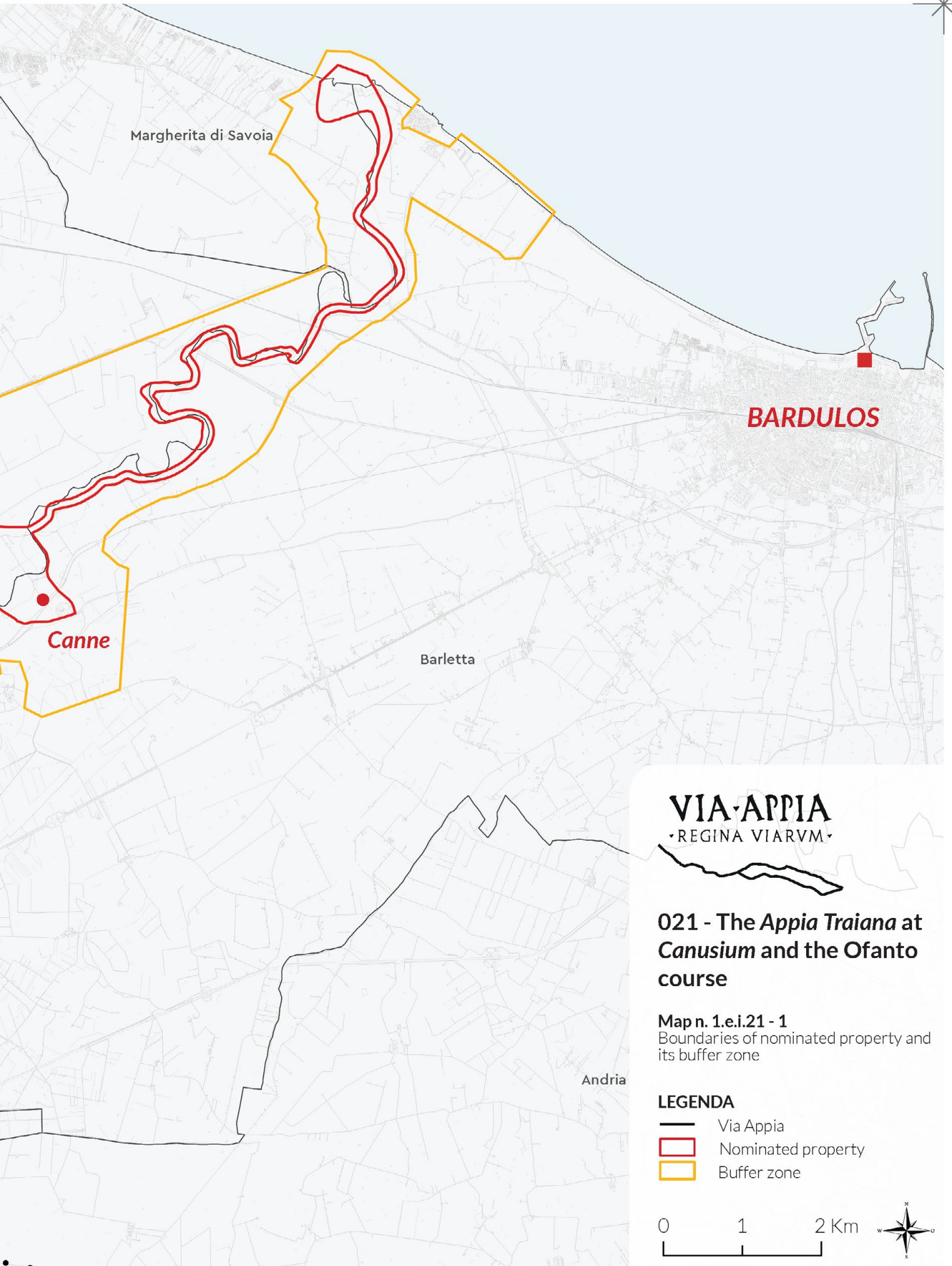
Aufidus

Cerignola

Canosa di Puglia

**CANUSIUM**

E 15° 58' 51"  
N 41° 13' 07"




**VIA APPIA**  
• REGINA VIARVM •

**021 - The Appia Traiana at Canusium and the Ofanto course**

**Map n. 1.e.i.21 - 1**  
Boundaries of nominated property and its buffer zone

**LEGENDA**

- Via Appia
- ▭ Nominated property
- ▭ Buffer zone



E 15° 59' 19"  
N 41° 22' 25"




E 15° 58' 51"  
N 41° 13' 07"



# VIA APPIA




• REGINA VIARVM •



## 021 - The Appia Traiana at Canusium and the Ofanto course

**Map n. 1.e.i.21 - 2**  
Boundaries of nominated property and its buffer zone

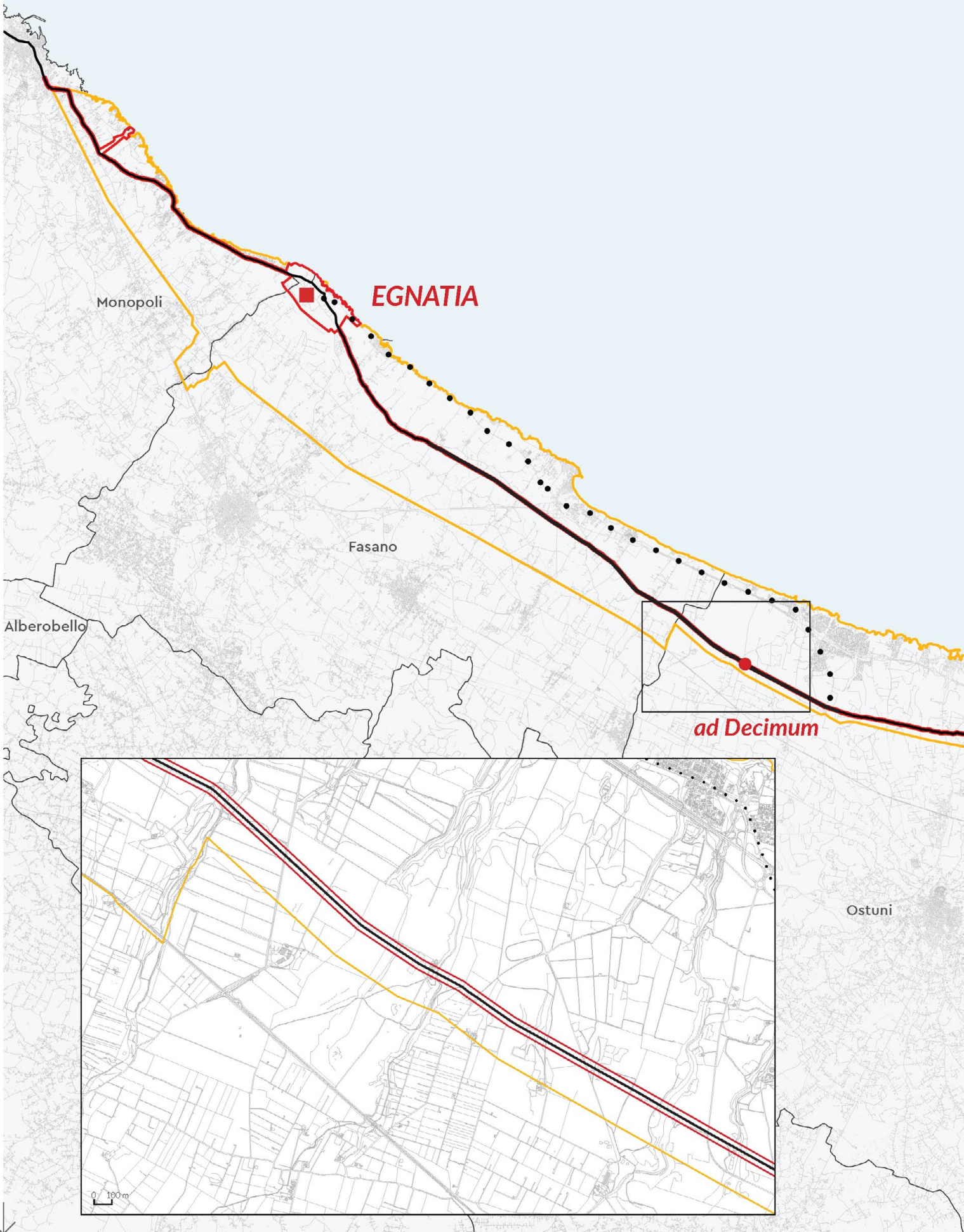
### LEGENDA

-  Via Appia
-  Nominated property
-  Buffer zone

0 1 2 Km




E 17° 17' 43"  
N 40° 58' 15"



E 17° 16' 20"  
N 40° 39' 48"

# VIA-APPIA

· REGINA VIARVM ·



## 022 - The Appia Traiana along the Adriatic coast, through Egnatia

Map n. 1.e.i.22 - 1

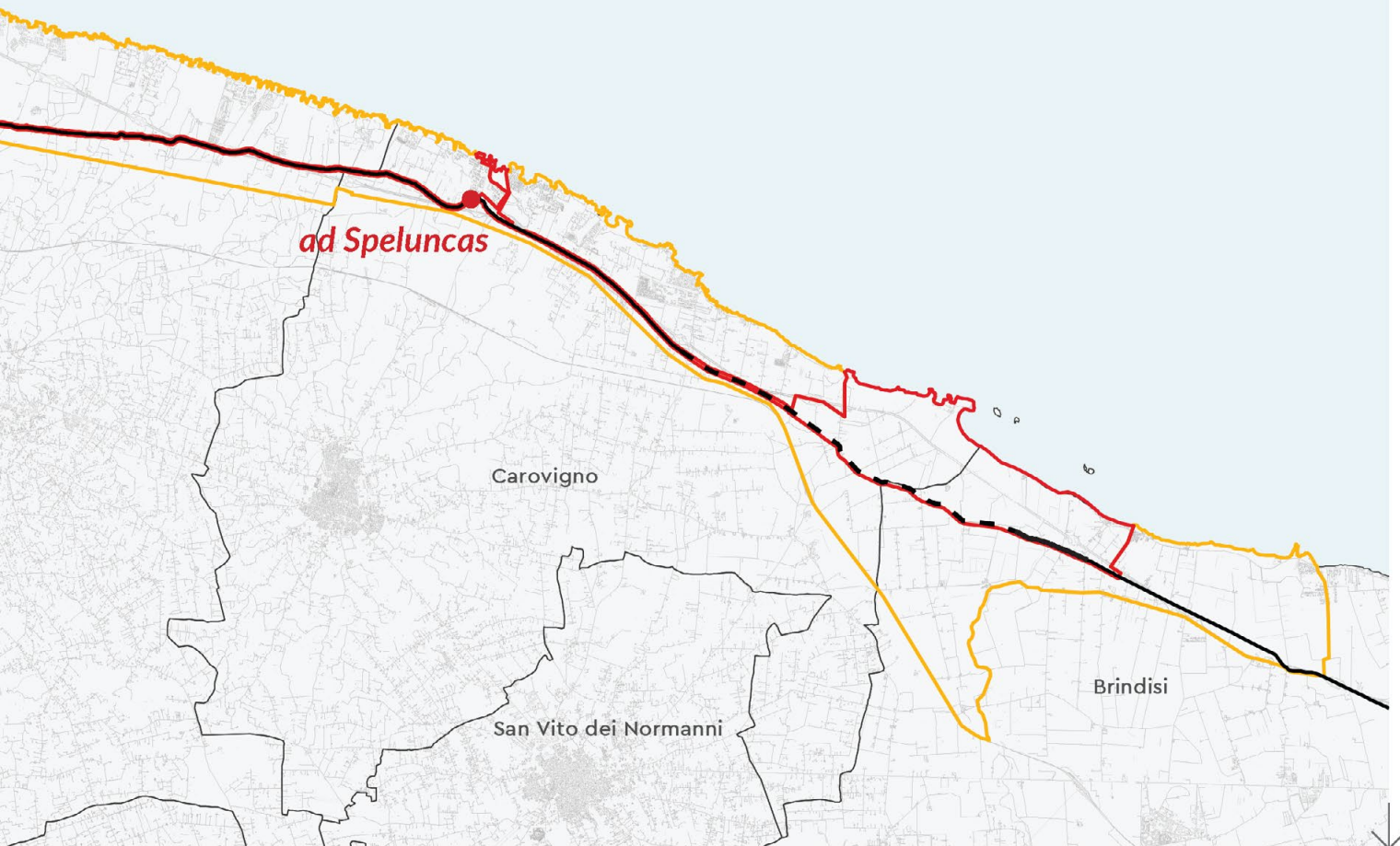
Boundaries of nominated property and its buffer zone

*Hadriaticum mare*

### LEGENDA

-  Via Appia
-  Nominated property
-  Buffer zone

0 2 4 Km



E 17° 52' 58"  
N 40° 38' 09"



E 17° 17' 43"  
N 40° 58' 15"



E 17° 16' 20"  
N 40° 39' 48"

# VIA-APPIA

· REGINA VIARVM ·



## 022 - The Appia Traiana along the Adriatic coast, through Egnatia

### Map n. 1.e.i.22 - 2

Boundaries of nominated property and its buffer zone

#### LEGENDA

- Via Appia
- ▭ Nominated property
- ▭ Buffer zone

0 2 4 Km



E 17° 52' 58"  
N 40° 38' 09"

# LAZIO REGION

**001 - The Via Appia in Rome,  
from the 1st to the 13th mile**



**002 - The Via Appia across Alban Hills**



**003 - The Via Appia from the 14th to the 24th mile,  
with a branch to Lanuvium**



**004 - The Via Appia in the Po  
with a branch to Norba**



**006 - The Via Appia**



**005 - Tarracina and the crossing  
of the Lautulae Pass**



## Tav, 1.e.iii - 1

Attributes of component parts included in Lazio Region

### LEGENDA

-  Core Zone
-  Buffer Zone
-  Road Route
-  Engineering works
-  Service infrastructures
-  Settlements and Ancient Cities
-  Funerary buildings Burial sites
-  Religious buildings and places of worship
-  Monumental evidences
-  Harbours/Landing places
-  Land divisions (centuriations)
-  Sculptural and in situ elements
-  Commemorative elements



Antine Plain,



in Fundi

**007 - The Via Appia at the Itri Pass**

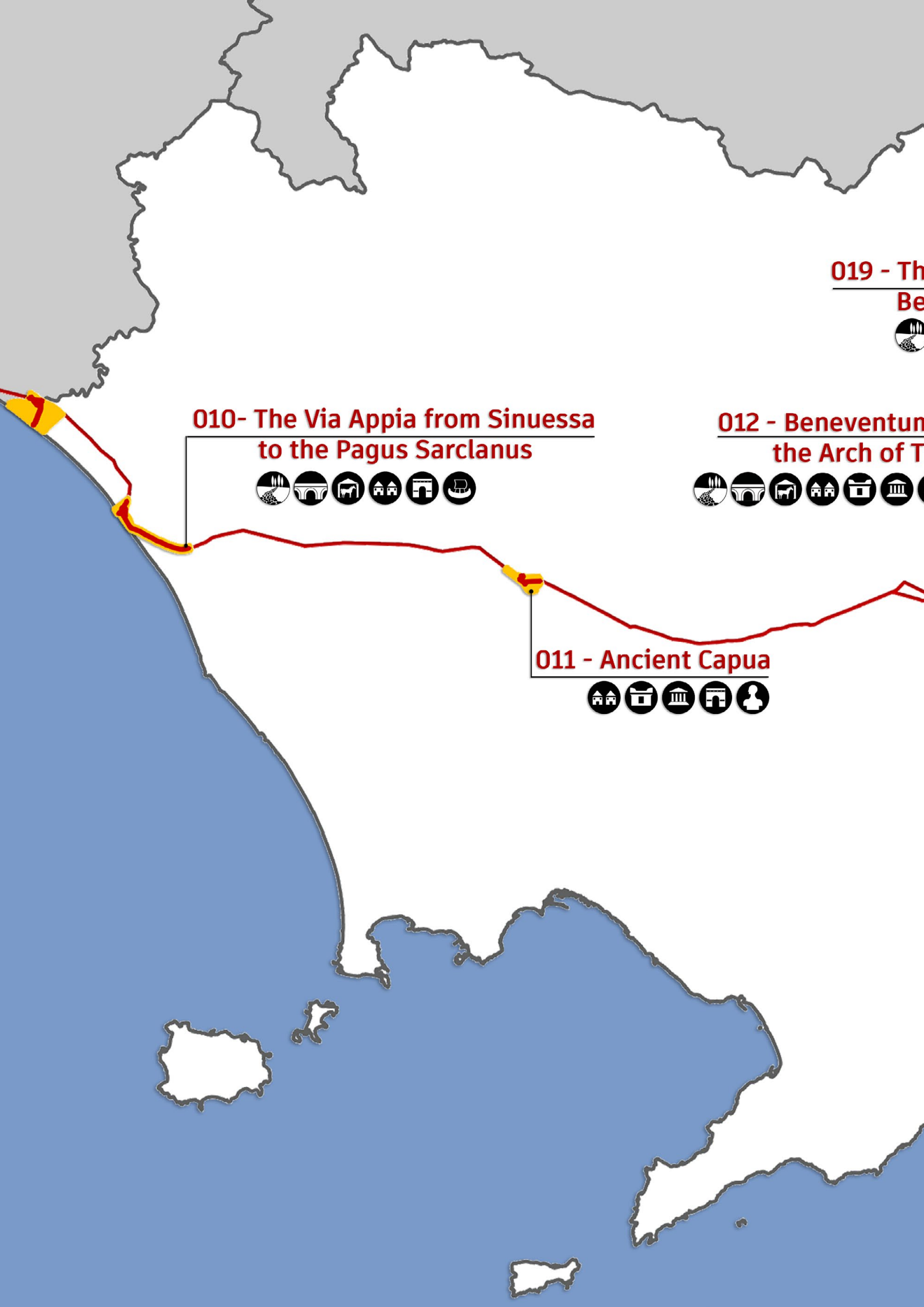


**008 - The Via Appia from 83th mile to Formiae**



**009 - Minturnae and the Garigliano crossing**





019 - The  
Be



010- The Via Appia from Sinuessa  
to the Pagus Sarclanus



012 - Beneventum  
the Arch of T



011 - Ancient Capua



# VIA-APPIA

REGINA VIARVM

Tav, 1.e.iii - 2

Attributes of component parts included in Campania Region

## LEGENDA


 Core Zone

 Buffer Zone


 Road Route

 Engineering works

 Service infrastructures

 Settlements and Ancient Cities

 Funerary buildings Burial sites

 Religious buildings and places of worship

 Monumental evidences

 Harbours/Landing places

 Land divisions (centuriations)

 Sculptural and in situ elements

 Commemorative elements



The Appia Traiana from Beneventum to Aequum Tuticum



and Aejan



013 - The Via Appia on the route from Beneventum to Aeclanum



# CAMPANIA REGION

# PUGLIA REGION

**020 - The Appia Traiana  
from Aecae to Herdonia**



**021 - The Appia Traiana at  
and the Ofanto course**



**022 - The Appia  
Adriatica**



**014 - The Via Appia in the  
upper Bradano Valley**



**015 - The Via Appia on the  
"tarantino" sheep-track**














# BASILICATA REGION

**Tav, 1.e.iii - 3**

Attributes of component parts included in Basilicata and Puglia Regions

**LEGENDA**

-  Core Zone
-  Buffer Zone
-  Road Route
-  Engineering works
-  Service infrastructures
-  Settlements and Ancient Cities
-  Funerary buildings Burial sites
-  Religious buildings and places of worship
-  Monumental evidences
-  Harbours/Landing places
-  Land divisions (centuriations)
-  Sculptural and in situ elements
-  Commemorative elements



**Canusium**

**Via Appia Traiana along the Adriatic coast, through Egnatia**



**017 - The Via Appia from Mesochorum to Scamnium**



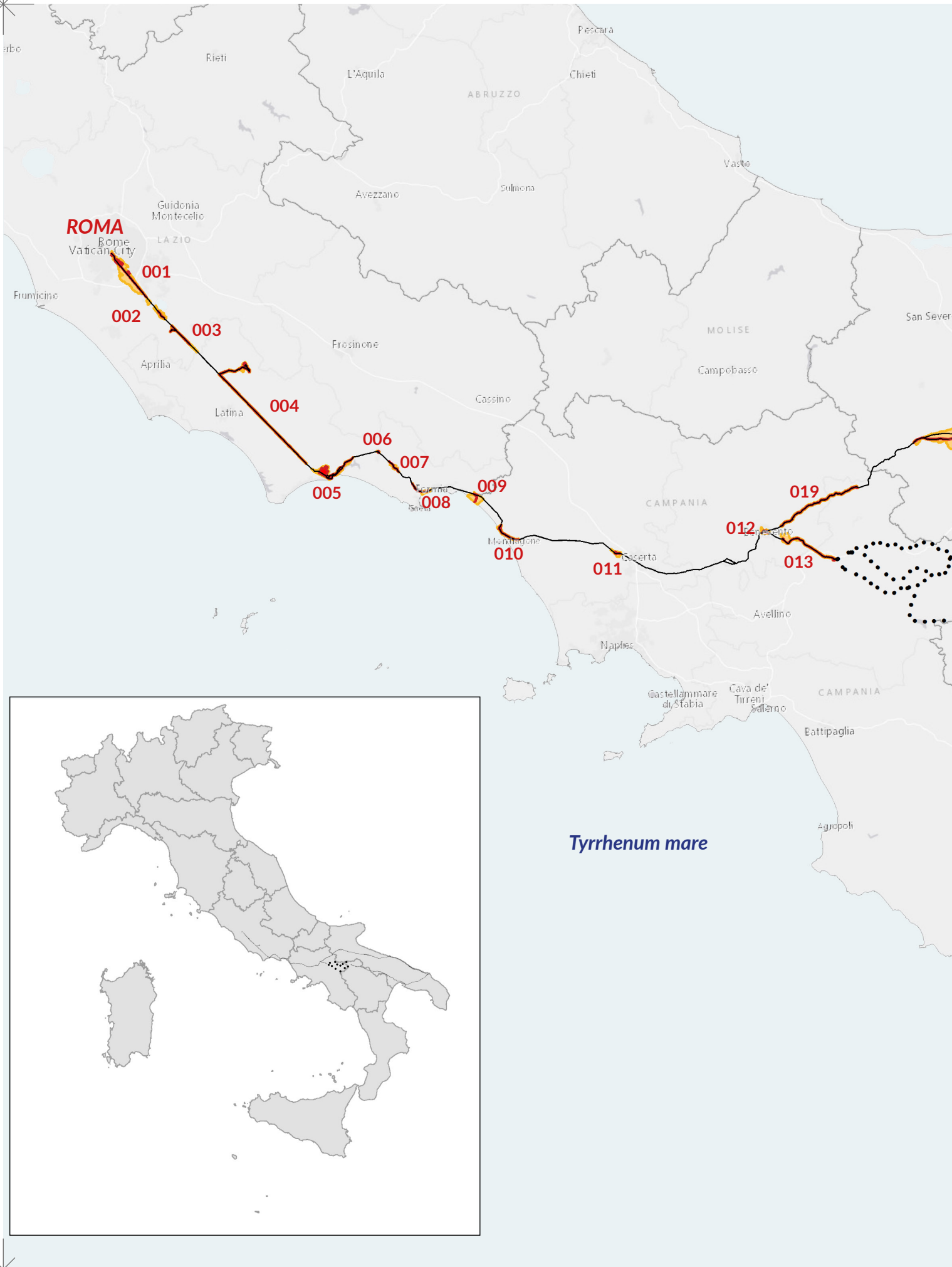
**018 - Brundisium**



**016 - Tarentum**



E 18° 27' 08"  
N 39° 11' 26"



E 12° 13' 23"  
N 39° 19' 34"




# VIA-APPIA

• REGINA VIARVM •





Location of the nominated property within the State Party

## LEGENDA

-  Via Appia
-  Nominated property
-  Buffer zone

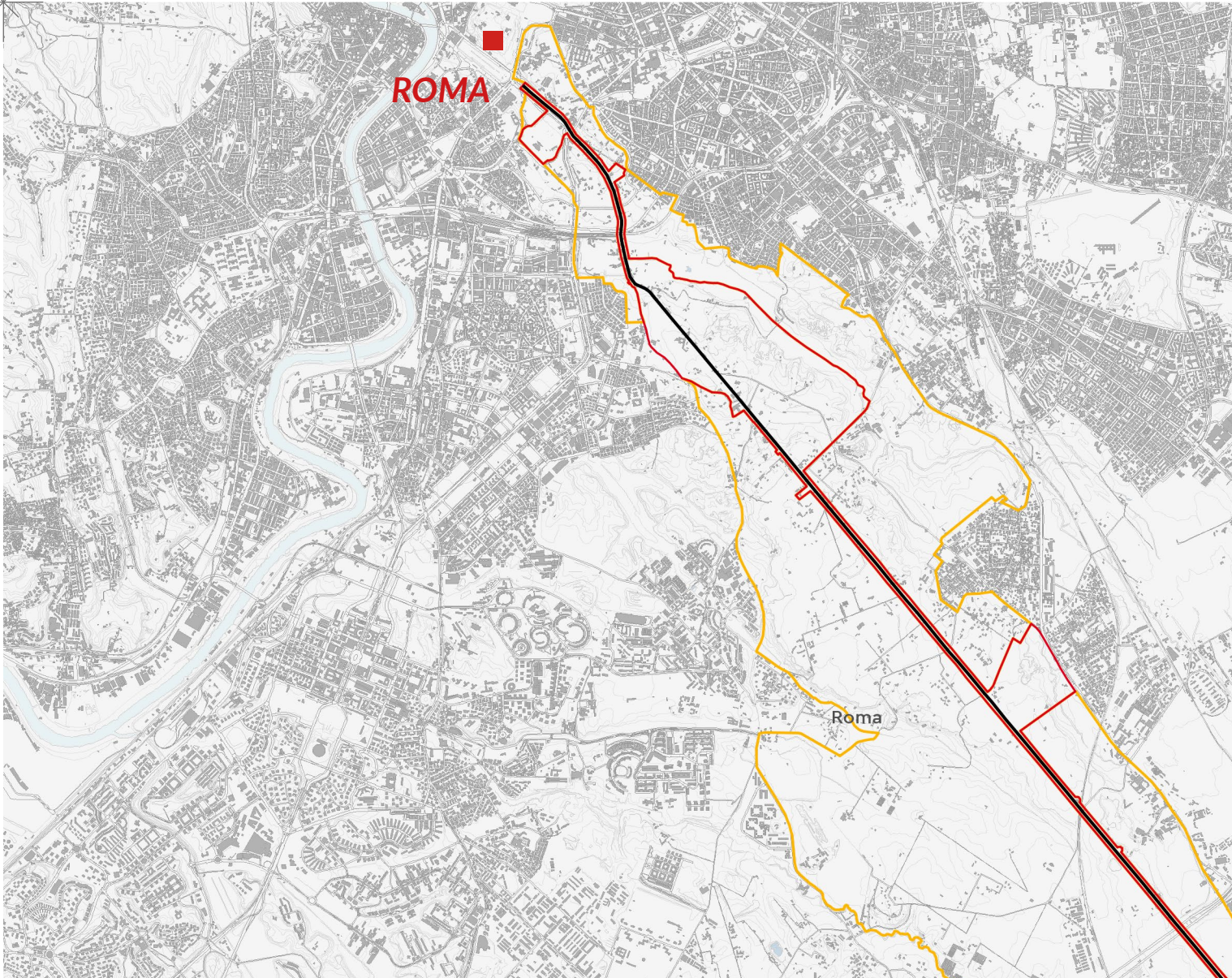
0 20 40 Km



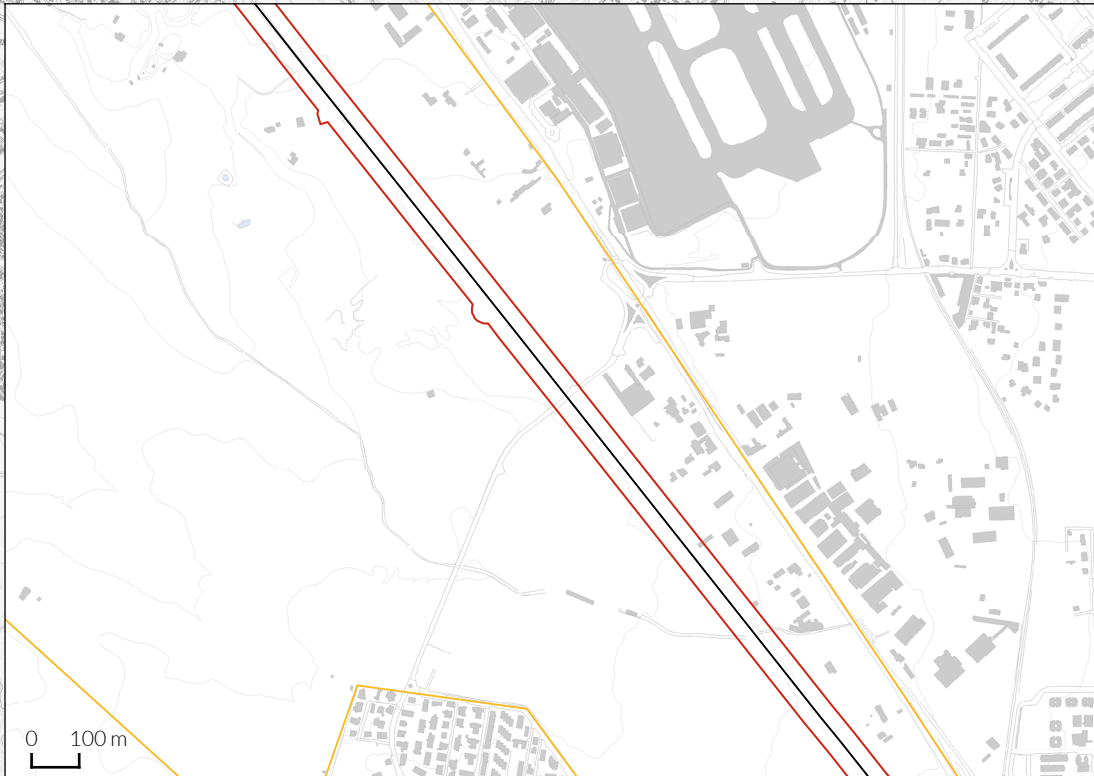
E 12° 11' 31"  
N 42° 34' 01"



E 12° 25' 45"  
N 41° 53' 25"



Roma



0 100m

E 12° 25' 49"  
N 41° 44' 59"

# VIA-APPIA

• REGINA VIARVM •

Monte Compatri

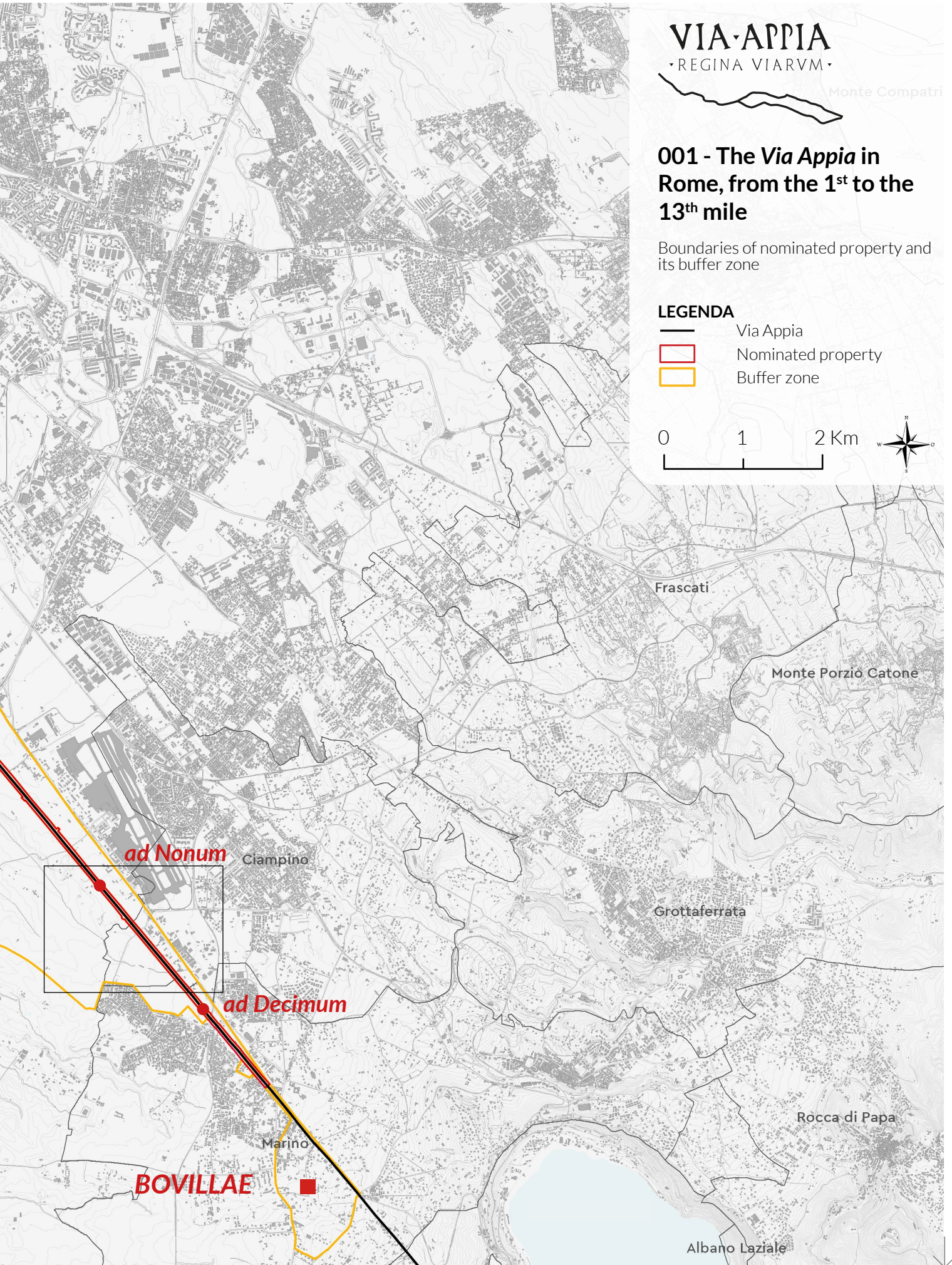
## 001 - The Via Appia in Rome, from the 1<sup>st</sup> to the 13<sup>th</sup> mile

Boundaries of nominated property and its buffer zone

### LEGENDA

- Via Appia
- ▭ Nominated property
- ▭ Buffer zone

0 1 2 Km



E 12° 42' 58"  
N 41° 44' 52"

E 12° 37' 41"  
N 41° 44' 50"



E 12° 37' 41"  
N 41° 42' 33"

# VIA-APPIA

· REGINA VIARVM ·

## 002 - The Via Appia across Alban Hills

Boundaries of nominated property and its buffer zone

### LEGENDA

- Via Appia
- ▭ Nominated property
- ▭ Buffer zone

0 250 500 m



Albanus lacus

Ariccia

Nemi

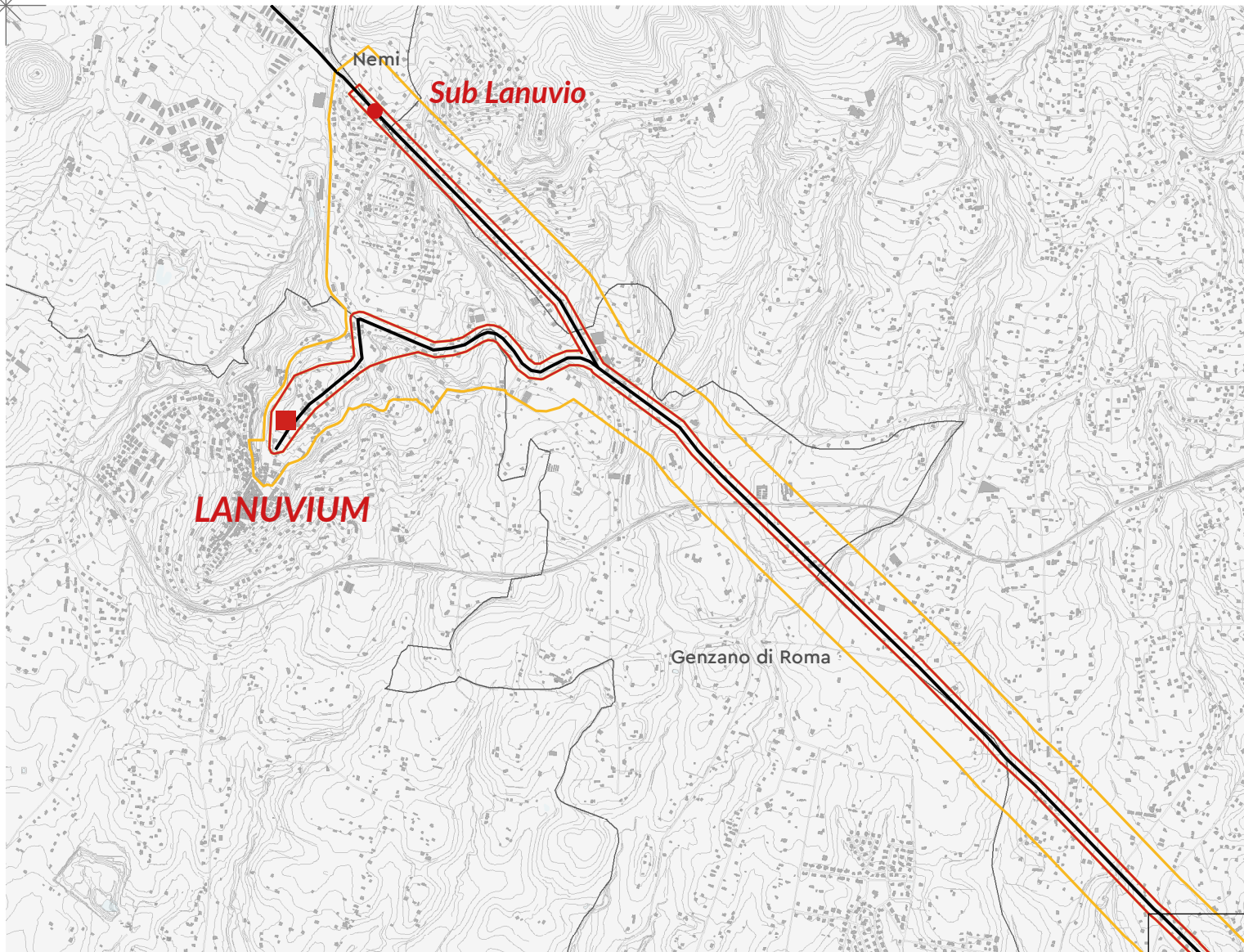
ARICIA

Genzano di Roma

Lacus  
Nemorensis

E 12° 42' 14"  
N 41° 42' 32"

E 12° 41' 14"  
N 41° 41' 47"

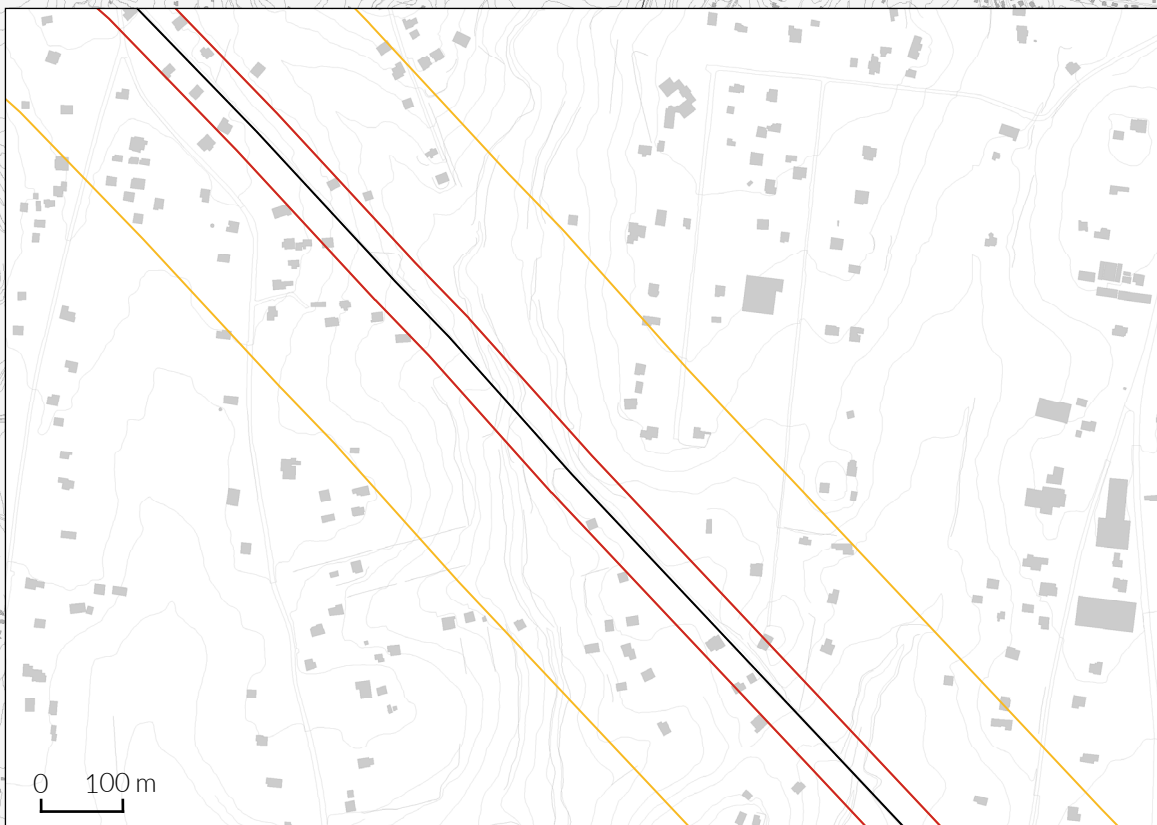


LANUVIUM

Sub Lanuvio

Nemi

Genzano di Roma



0 100 m

E 12° 41' 10"  
N 41° 37' 14"

# VIA-APPIA

· REGINA VIARVM ·

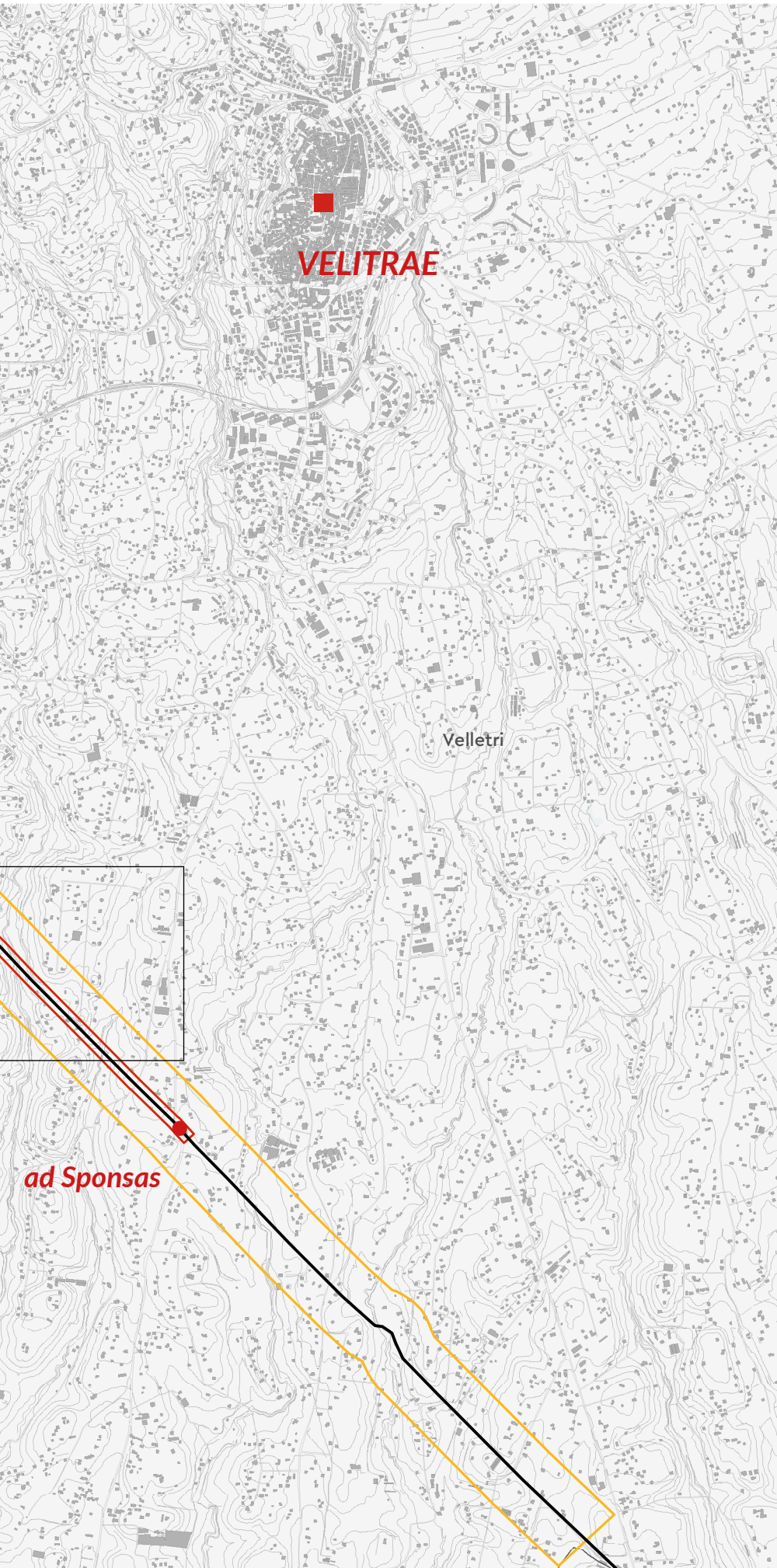
## 003 - The Via Appia from the 14<sup>th</sup> to the 24<sup>th</sup> mile, with a branch to Lanuvium

Boundaries of nominated property and its buffer zone

### LEGENDA

- Via Appia
- ▭ Nominated property
- ▭ Buffer zone

0 500 1000 m



E 12° 50' 04"  
N 41° 37' 20"

E 12° 46' 25"  
N 41° 35' 59"

Velletri

Cori

Montelanico

**NORBA**

Norma

**Tres Tabernae**

Cisterna di Latina

Sermoneta

Bassian

**Tripontium**

Latina

**Forum Appii**

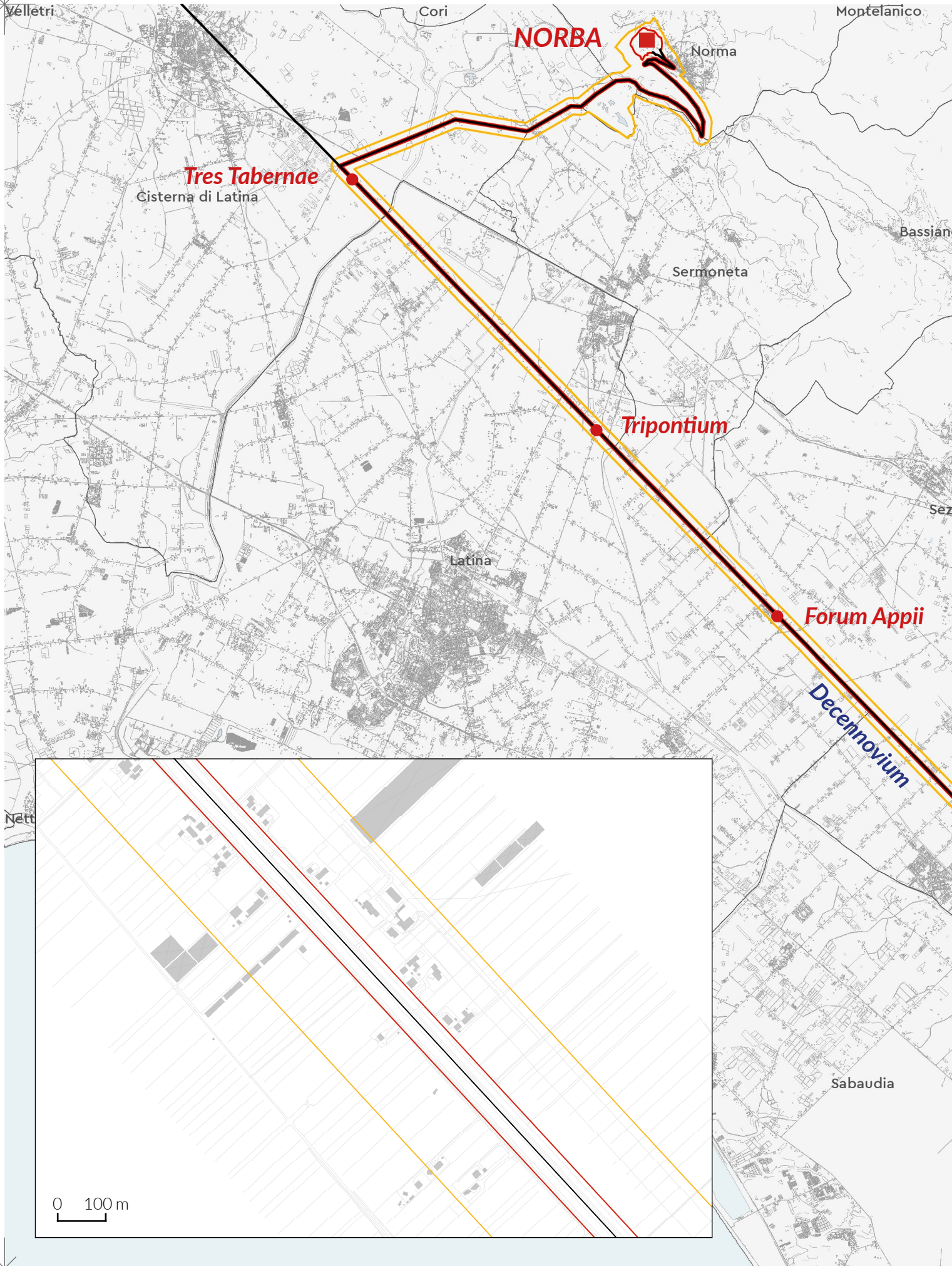
**Decemnovium**

Nett

Saubdia

0 100 m

E 12° 46' 26"  
N 41° 19' 31"



# VIA-APPIA

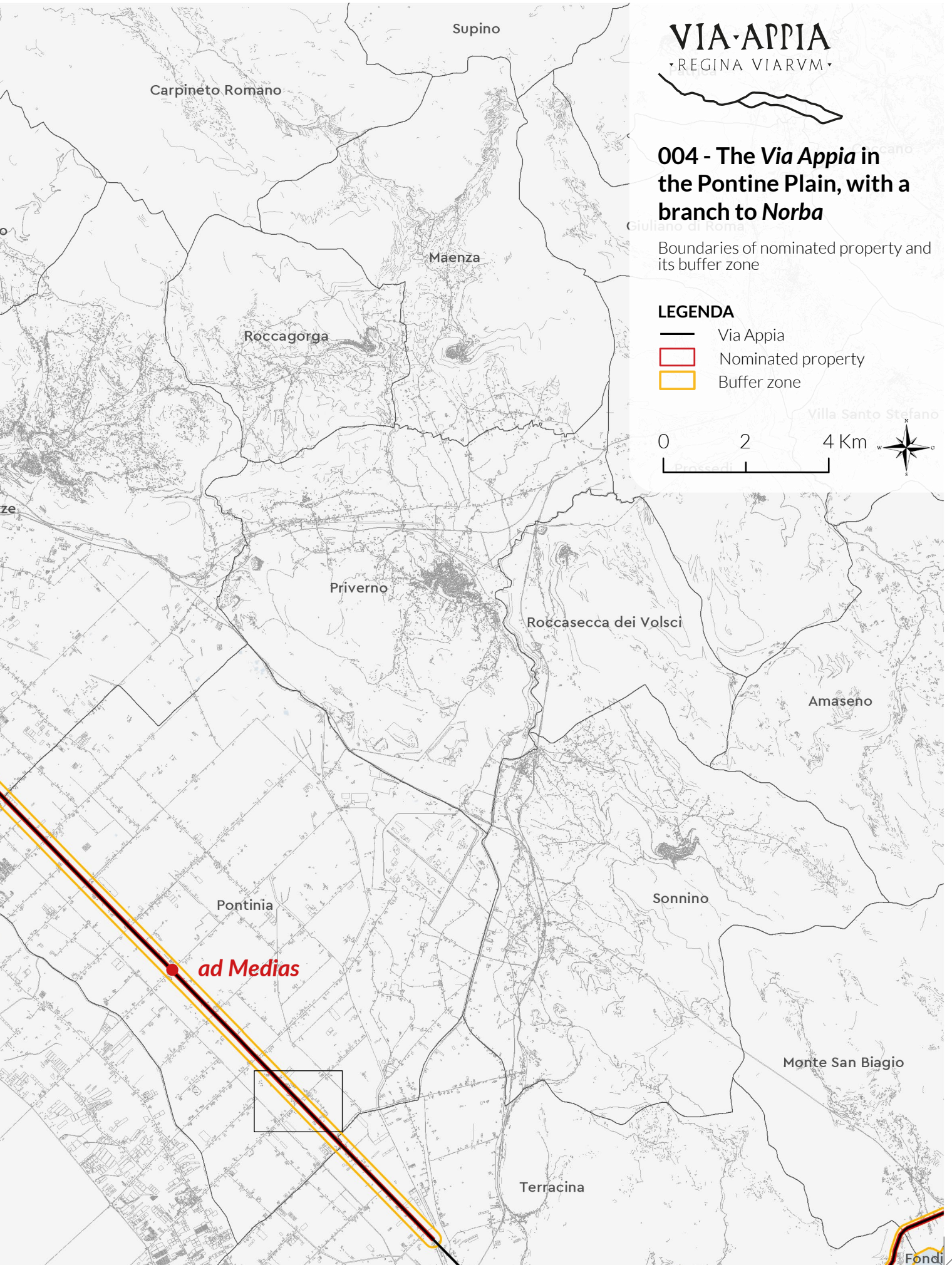
REGINA VIARVM

## 004 - The Via Appia in the Pontine Plain, with a branch to Norba

Boundaries of nominated property and its buffer zone

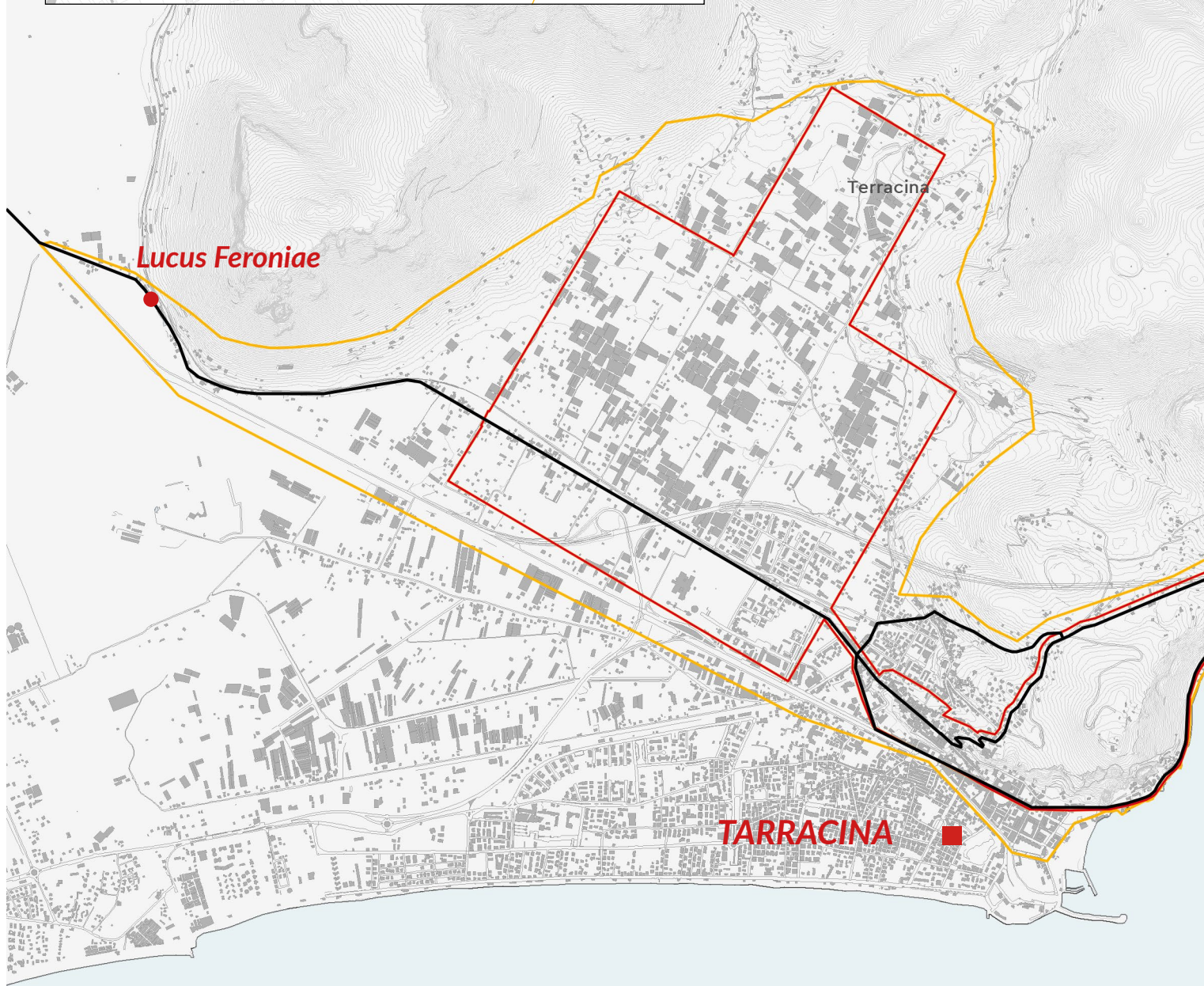
### LEGENDA

- Via Appia
- ▭ Nominated property
- ▭ Buffer zone

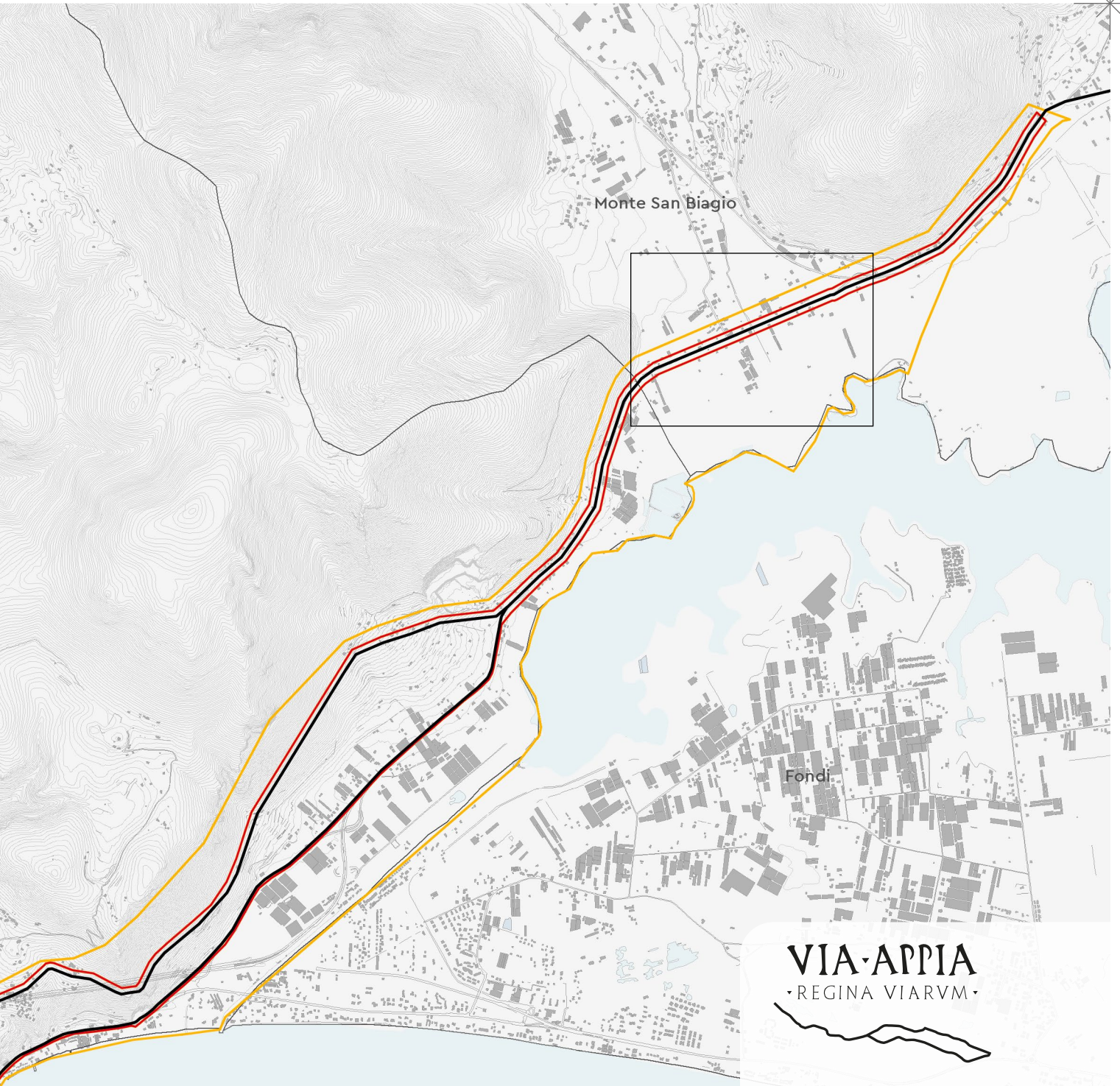


E 13° 19' 10"  
N 41° 19' 24"

E 13° 11' 25"  
N 41° 21' 02"



E 13° 11' 23"  
N 41° 16' 27"



# VIA APPIA

REGINA VIARVM

## 005 - Tarracina and the crossing of the Lautulae Pass

Boundaries of nominated property and its buffer zone

### LEGENDA

- Via Appia
- ▭ Nominated property
- ▭ Buffer zone



Tyrrhenum mare

E 13° 25' 10"  
N 41° 21' 42"



E 13° 25' 09"  
N 41° 21' 17"

# VIA-APPIA




• REGINA VIARVM •



## 006 - The Via Appia in Fundi

Boundaries of nominated property and its buffer zone

### LEGENDA

-  Via Appia
-  Nominated property
-  Buffer zone

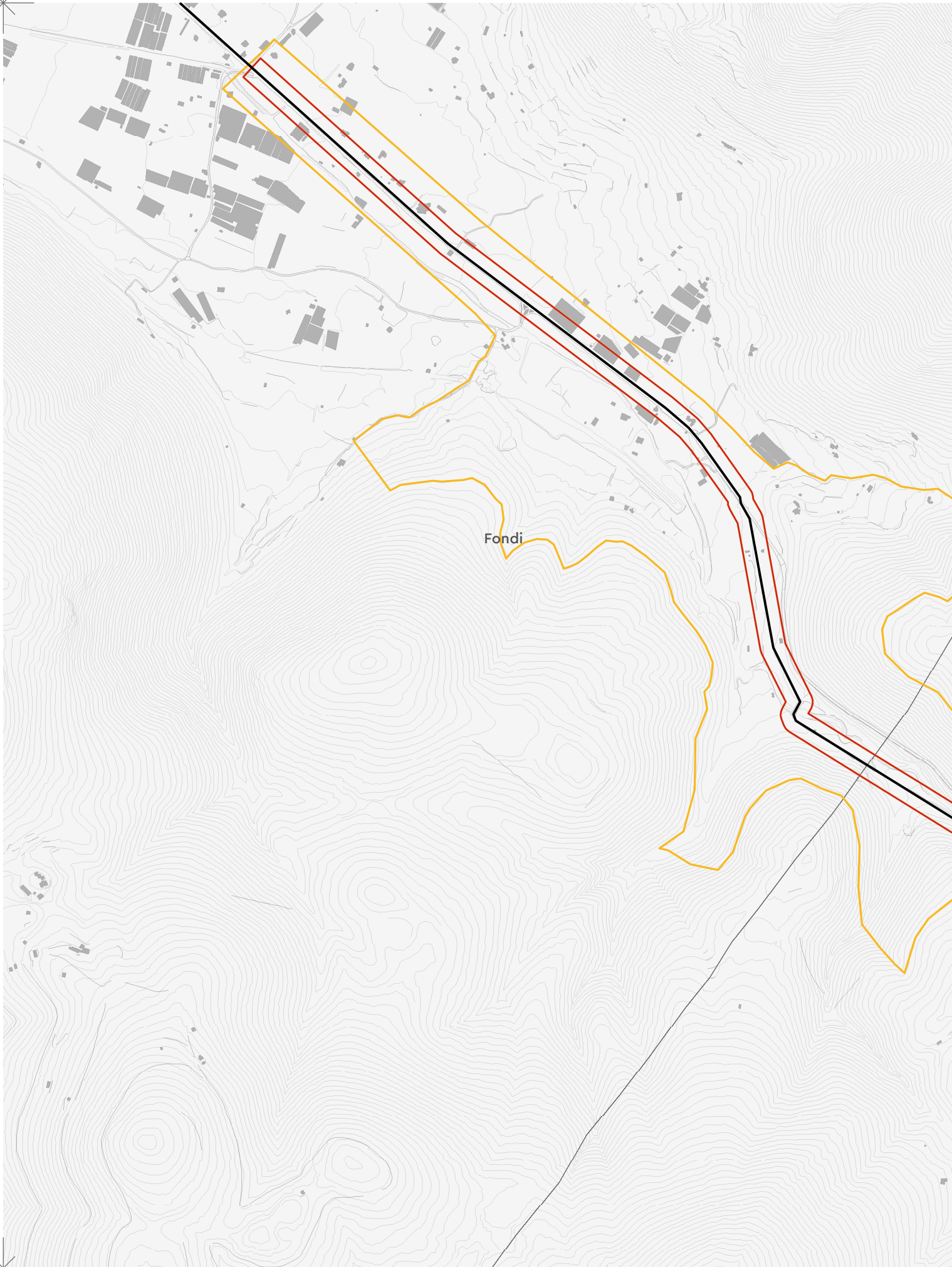
0 50 100 m



 **FUNDI**

E 13° 26' 01"  
N 41° 21' 16"

E 13° 27' 17"  
N 41° 20' 06"



E 13° 27' 16"  
N 41° 18' 14"

# VIA-APPIA

· REGINA VIARVM ·

## 007 - The *Via Appia* at the Itri Pass

Boundaries of nominated property and its buffer zone

### LEGENDA

- Via Appia
- ▭ Nominated property
- ▭ Buffer zone

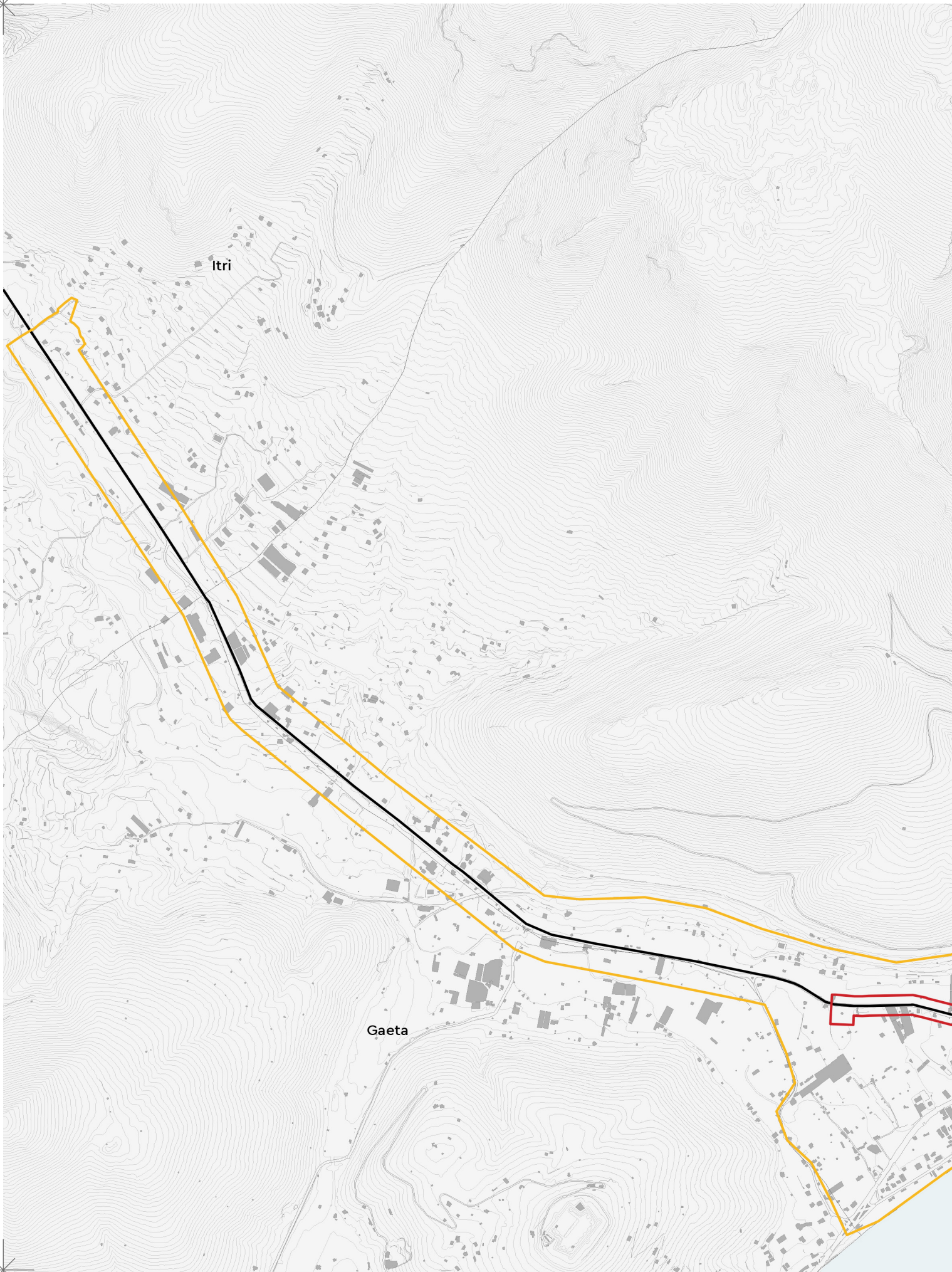
0 200 400 m



Itri

E 13° 30' 58"  
N 41° 18' 12"

E 13° 32' 29"  
N 41° 16' 52"



Itri

Gaeta

E 13° 32' 27"  
N 41° 14' 35"

# VIA-APPIA

· REGINA VIARVM ·

## 008 - The Via Appia from 83<sup>th</sup> mile to *Formiae*

Boundaries of nominated property and its buffer zone

### LEGENDA

- Via Appia
- ▭ Nominated property
- ▭ Buffer zone

0 250 500 m



Formia

**FORMIAE**

**Tyrrhenum mare**

E 13° 37' 00"  
N 41° 14' 33"



E 13° 44' 08"  
N 41° 14' 03"



Minturno

**MINTURNAE**

Liris

Tyrrhenum mare

E 13° 44' 11"  
N 41° 13' 01"

# VIA-APPIA

• REGINA VIARVM •

## 009 - *Minturnae* and the Garigliano crossing

Boundaries of nominated property and its buffer zone

### LEGENDA

- Via Appia
- ▭ Nominated property
- ▭ Buffer zone

0 250 500 m



Santi Cosma e Damiano

Sessa Aurunca

Cellole

E 13° 48' 05"  
N 41° 12' 53"

E 13° 50' 12"  
N 41° 09' 49"

Cellole

Sessa Aurunca

**SINUESSA**

*Tyrrhenum mare*

E 13° 50' 09"  
N 41° 07' 06"



# VIA·APPIA

·REGINA VIARVM·

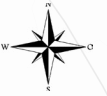
## 010 - The Via Appia from Sinuessa to the Pagus Sarclanus

Boundaries of nominated property and its buffer zone

### LEGENDA

- Via Appia
- ▭ Nominated property
- ▭ Buffer zone

0 250 500 m



*Pagus Sarclanus*

E 13° 55' 32"  
N 41° 07' 03"

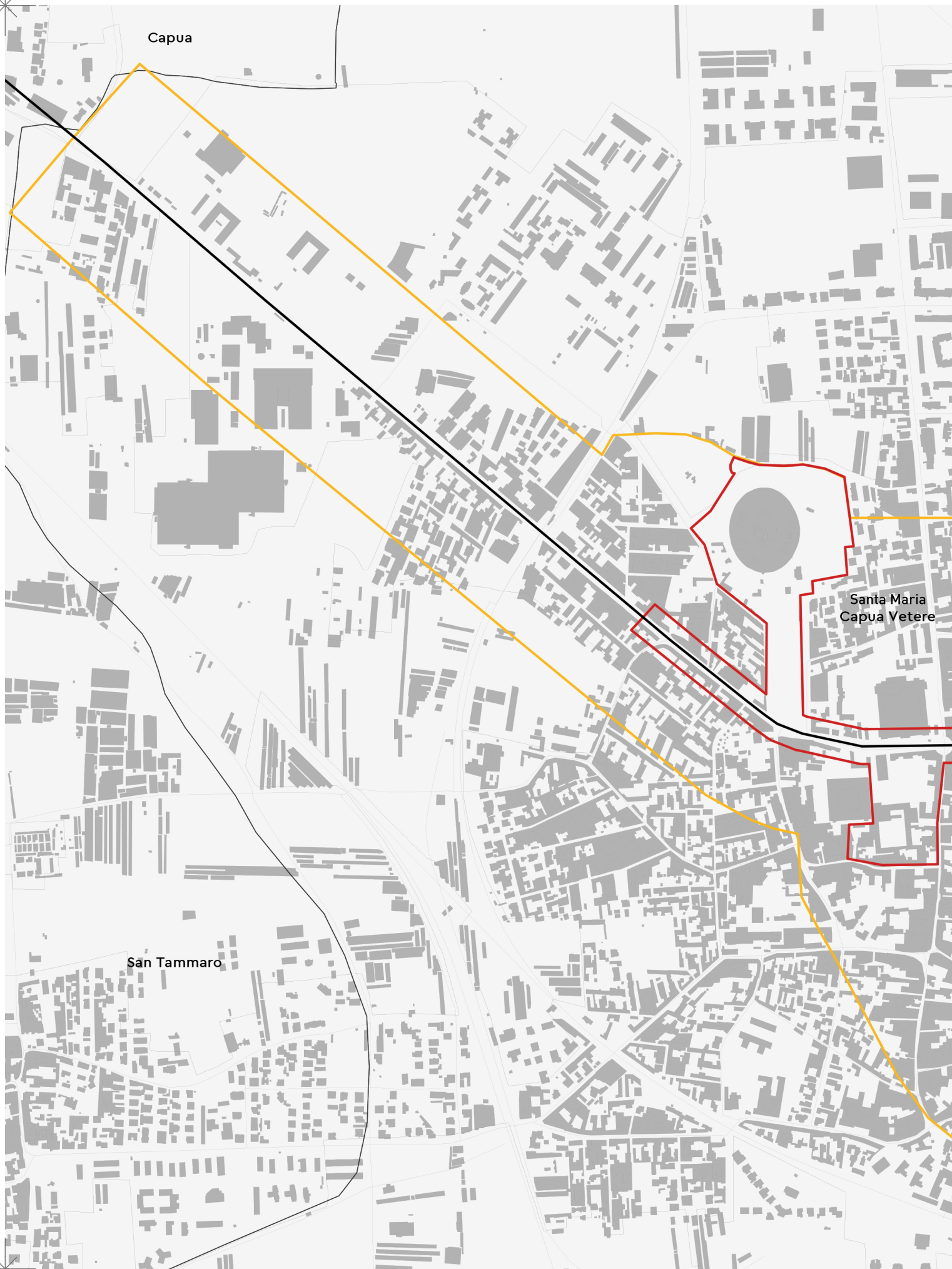
E 14° 13' 52"  
N 41° 05' 37"

Capua

Santa Maria  
Capua Vetere

San Tammaro

E 14° 13' 51"  
N 41° 04' 16"



# VIA-APPIA

· REGINA VIARVM ·

## 011 - Ancient Capua

Boundaries of nominated property and its buffer zone

### LEGENDA

- Via Appia
- ▭ Nominated property
- ▭ Buffer zone

San Prisco

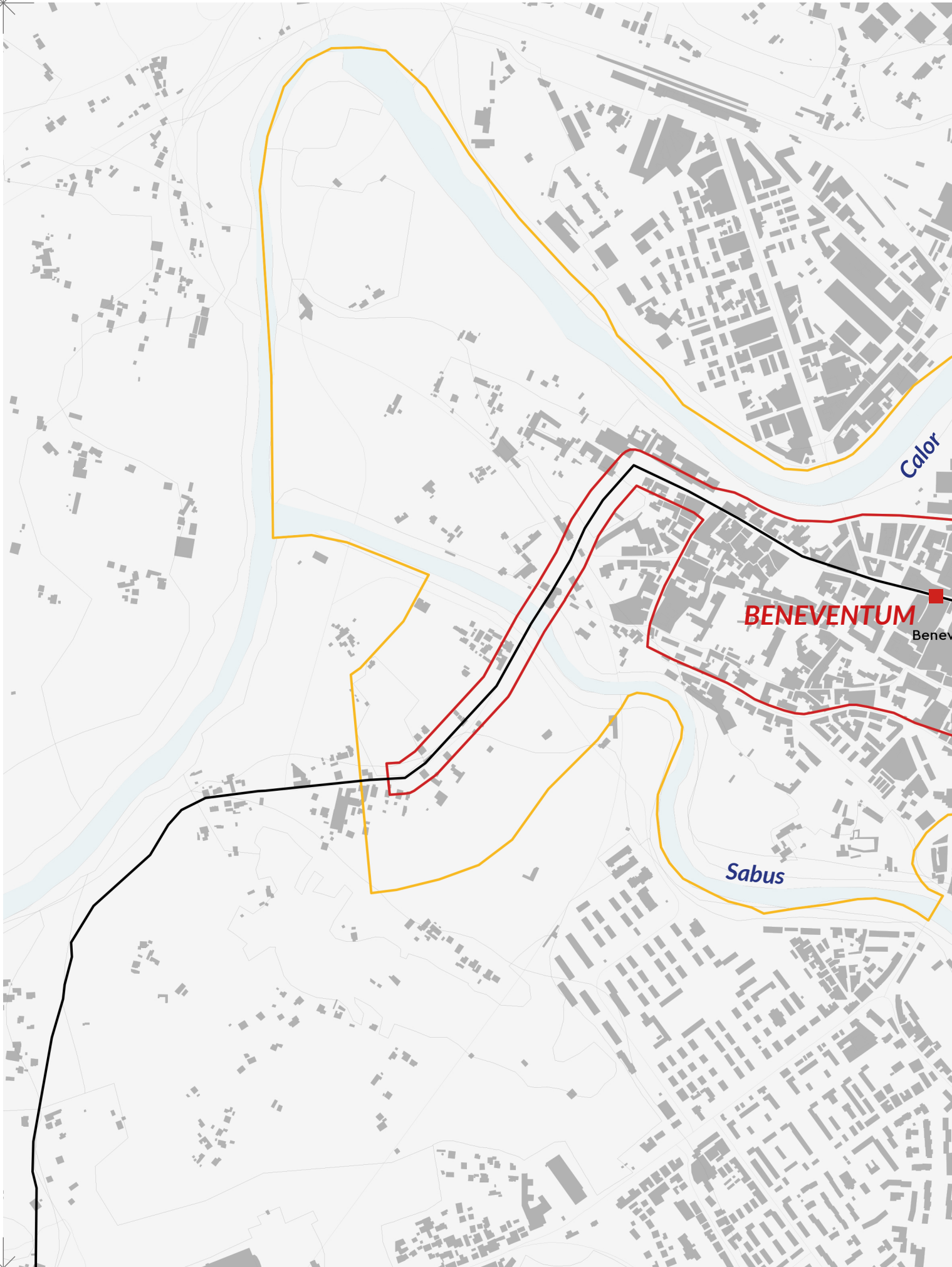


CAPUA

Curti

E 14° 16' 32"  
N 41° 04' 14"

E 14° 45' 02"  
N 41° 08' 31"



E 14° 44' 59"  
N 41° 07' 01"

# VIA APPIA

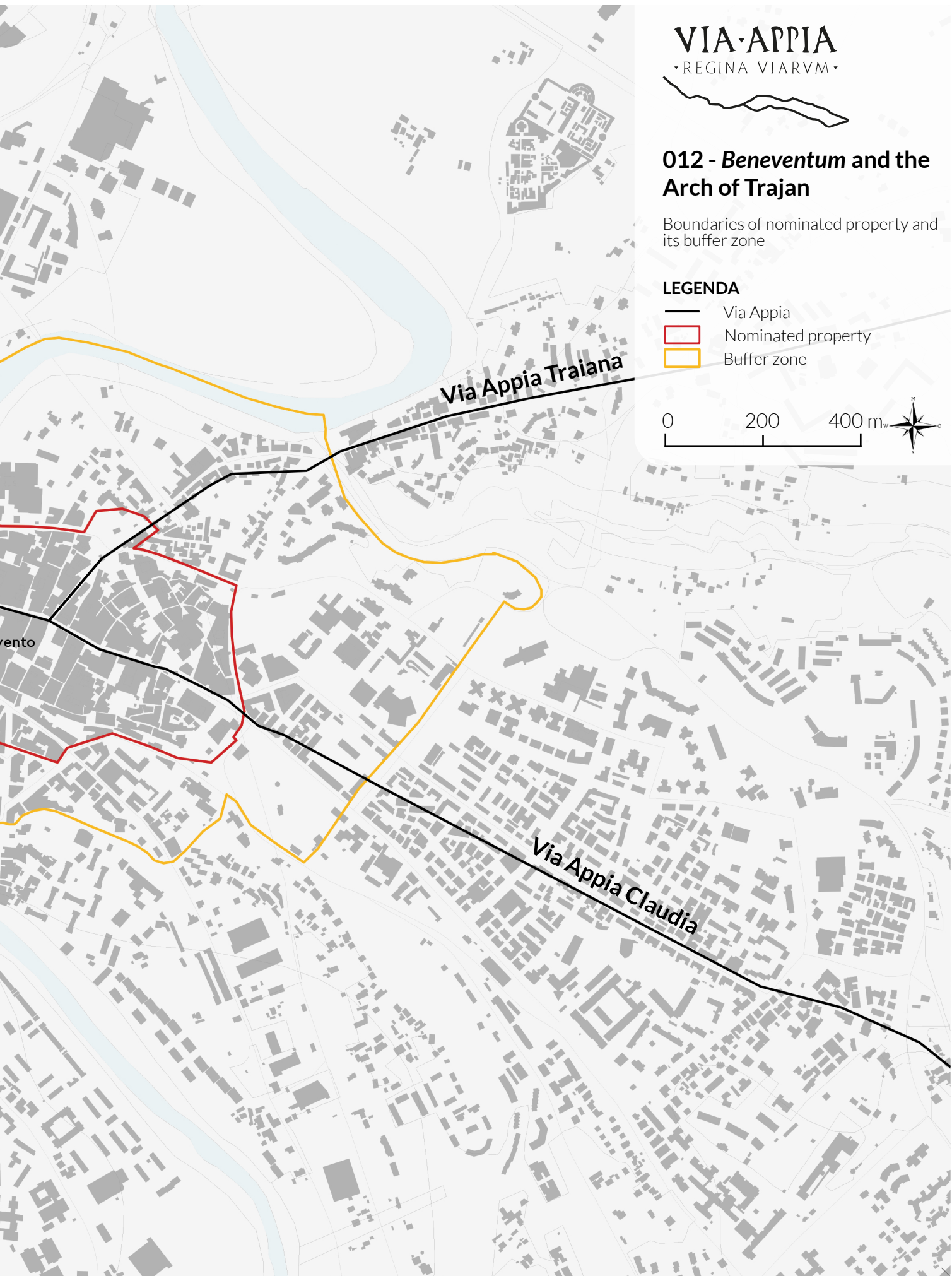
• REGINA VIARVM •

## 012 - Beneventum and the Arch of Trajan

Boundaries of nominated property and its buffer zone

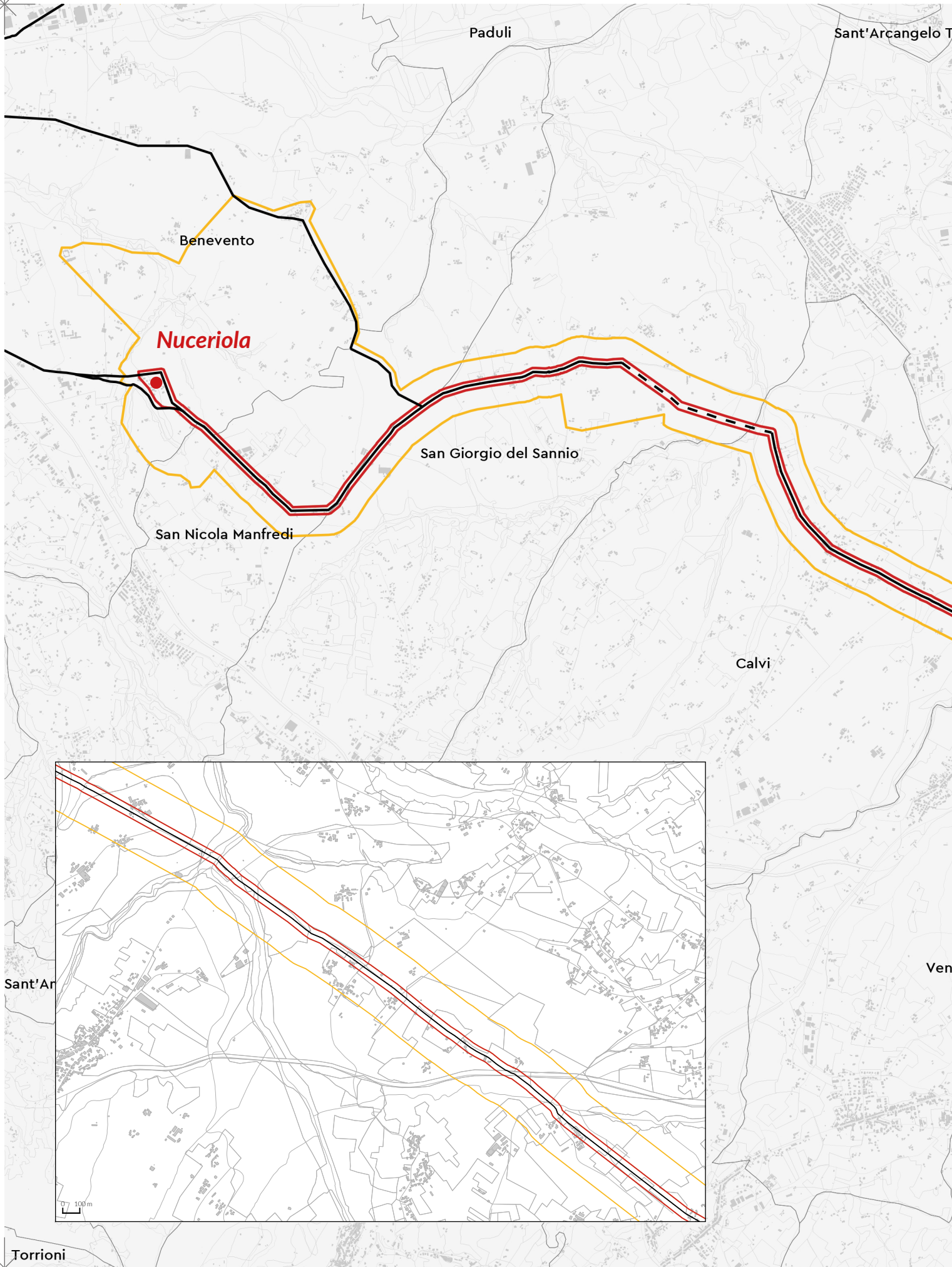
### LEGENDA

- Via Appia
- ▭ Nominated property
- ▭ Buffer zone

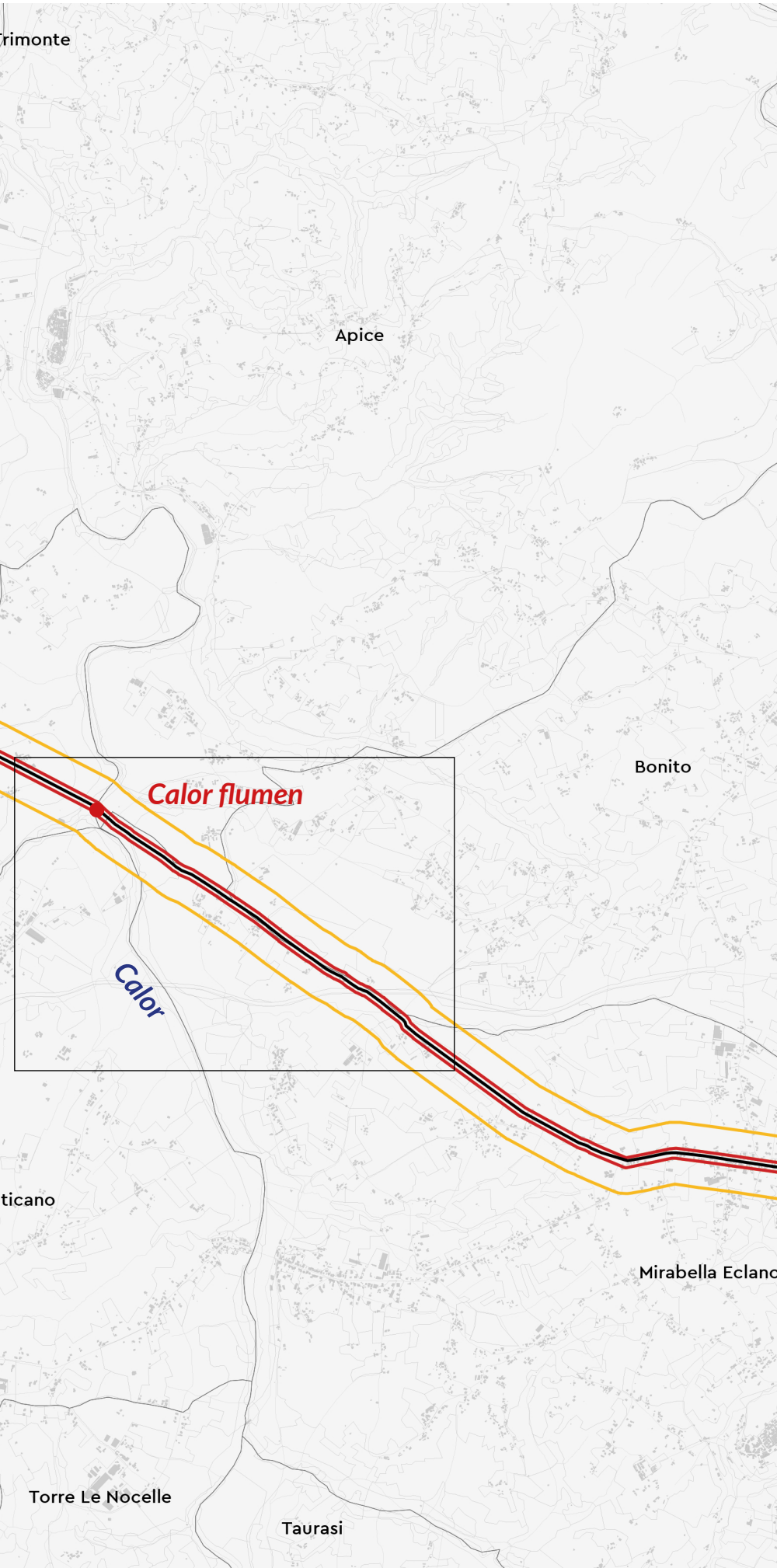


E 14° 47' 58"  
N 41° 06' 58"

E 14° 49' 32"  
N 41° 08' 17"



E 14° 49' 18"  
N 41° 02' 16"






# VIA-APPIA

• REGINA VIARVM •

## 013 - The Via Appia on the route from Beneventum to Aeclanum

Boundaries of nominated property and its buffer zone

### LEGENDA

-  Via Appia
-  Nominated property
-  Buffer zone

Melito Irpino

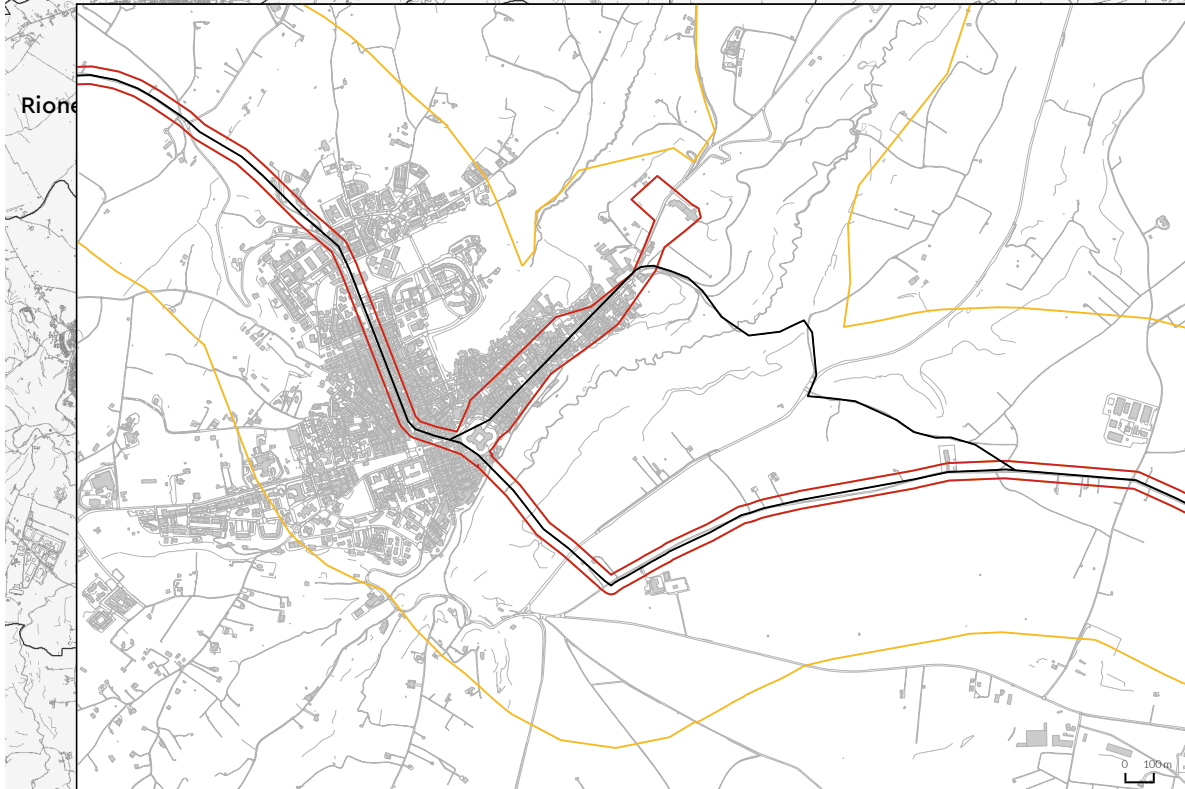
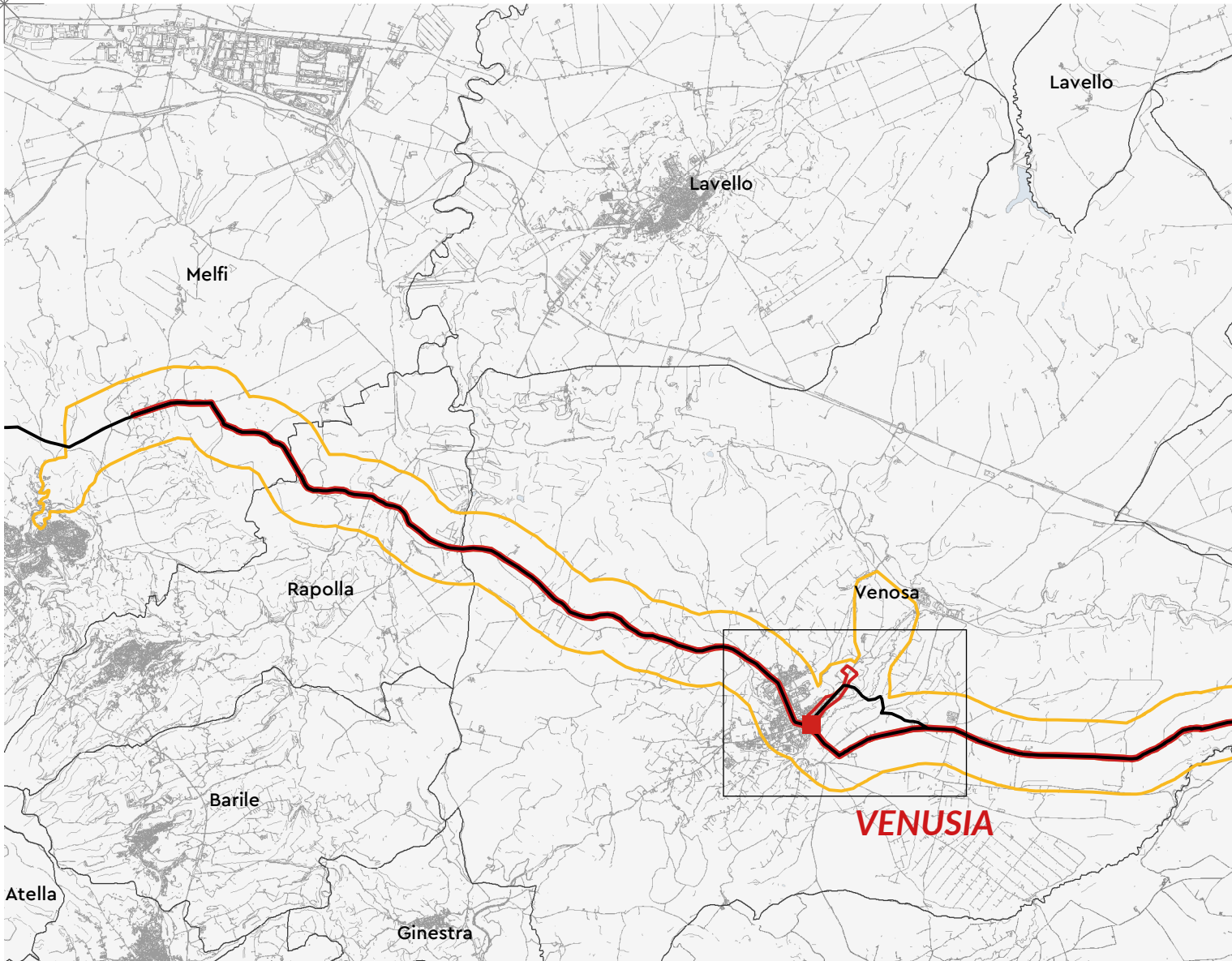


**AECLANUM**

Fontanarosa

E 15° 01' 15"  
N 41° 02' 02"

E 15° 39' 24"  
N 41° 05' 20"



E 15° 38' 39"  
N 40° 49' 40"






# VIA-APPIA

• REGINA VIARVM •

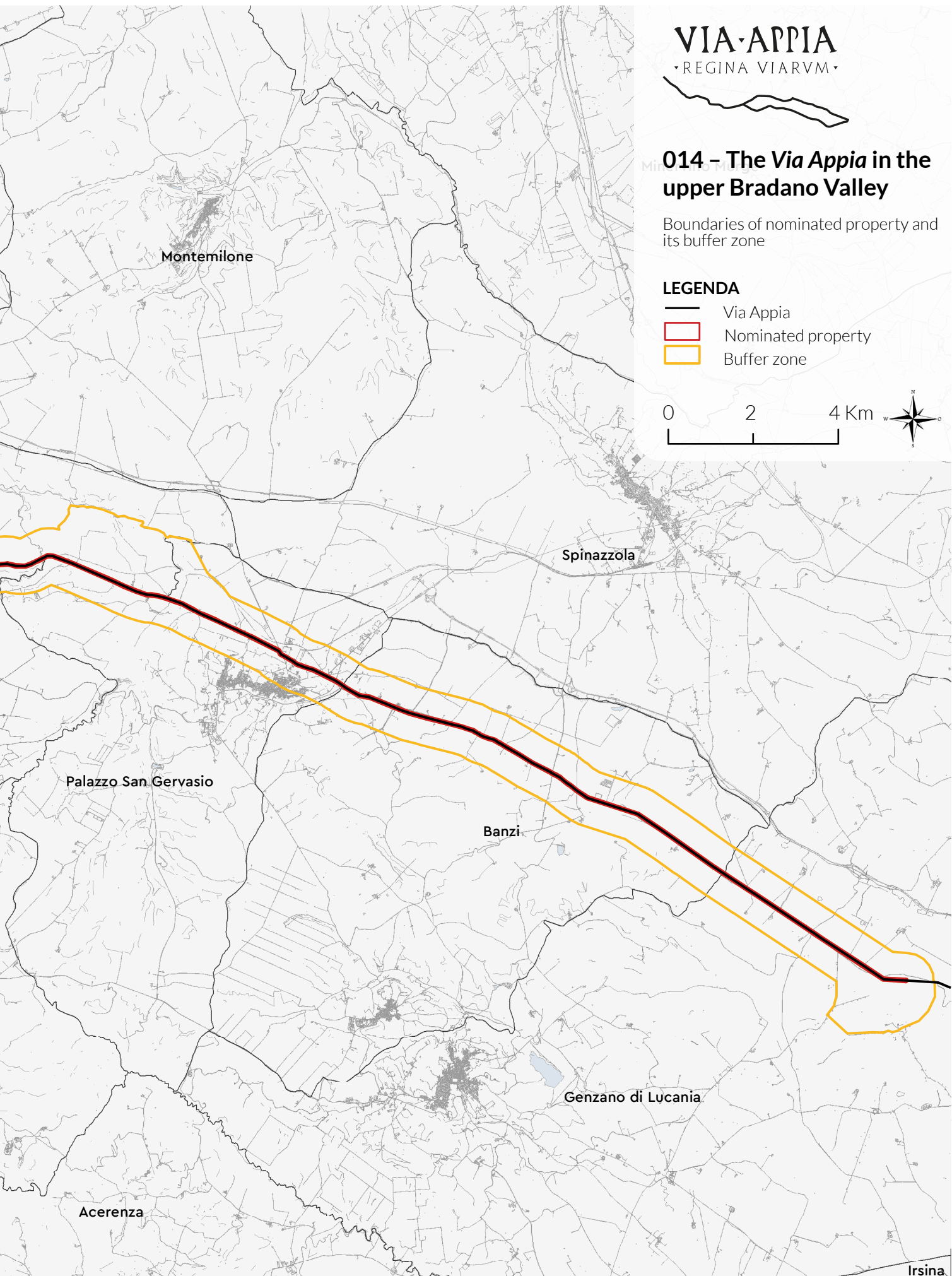
## 014 - The *Via Appia* in the upper Bradano Valley

Boundaries of nominated property and its buffer zone

### LEGENDA

-  Via Appia
-  Nominated property
-  Buffer zone

0 2 4 Km



Irsina  
E 16° 09' 43"  
N 40° 48' 47"

E 16° 29' 37"  
N 40° 49' 23"



E 16° 28' 49"  
N 40° 35' 05"

# VIA-APPIA

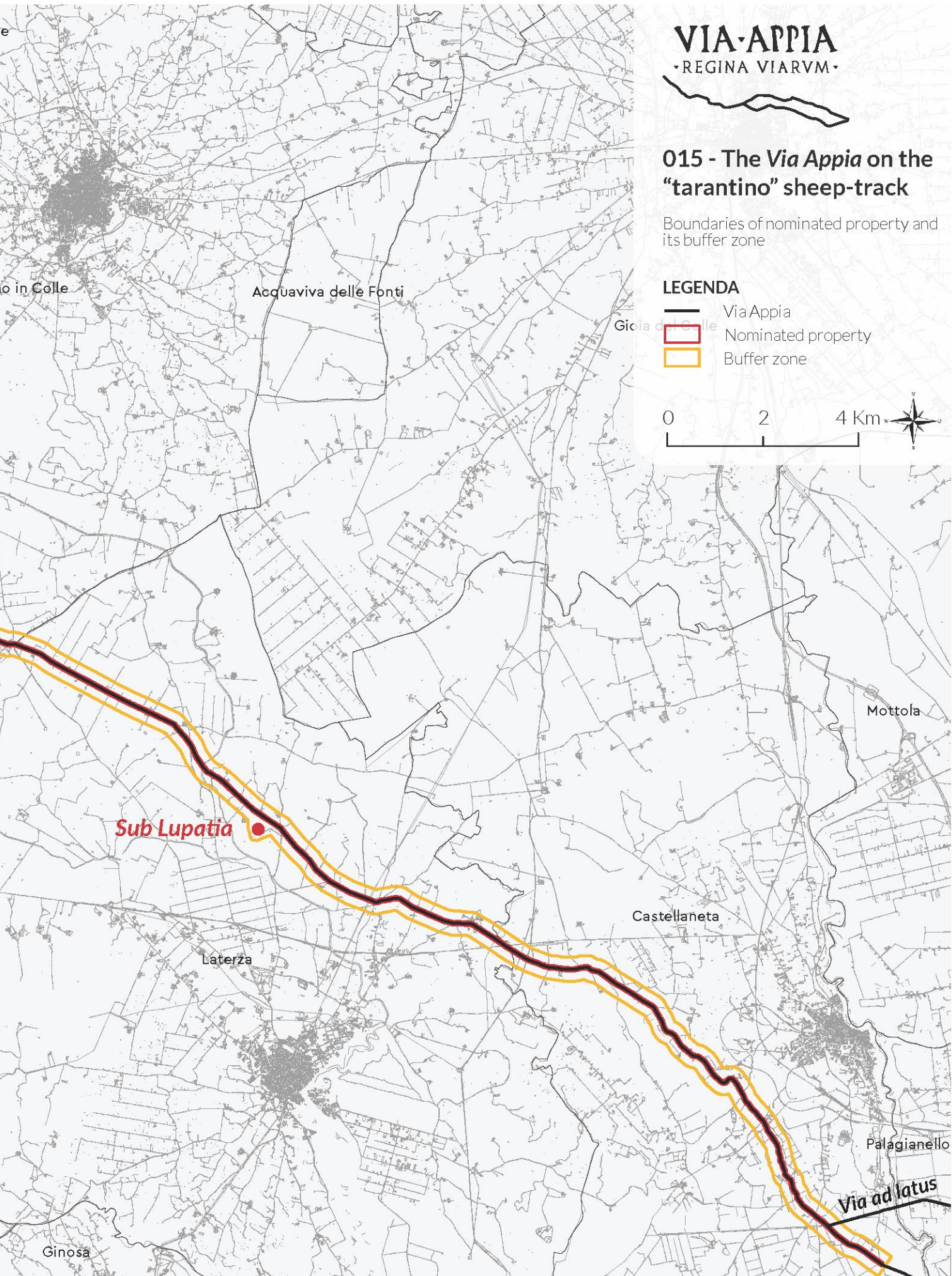
· REGINA VIARVM ·

## 015 - The Via Appia on the "tarantino" sheep-track

Boundaries of nominated property and its buffer zone

### LEGENDA

-  Via Appia
-  Nominated property
-  Buffer zone



E 16° 56' 51"  
N 40° 34' 05"

E 17° 13' 29"  
N 40° 28' 54"

*Tarentinus Portus*

**TARENTUM**

*Tarentinus Sinus*

E 17° 13' 22"  
N 40° 27' 04"





Taranto

# VIA APPIA

REGINA VIARVM

## 016 - Tarentum

Boundaries of nominated property and its buffer zone

### LEGENDA

- Via Appia
- ▭ Nominated property
- ▭ Buffer zone



E 17° 25' 54"  
N 40° 35' 48"

Martina Franca

Taranto

Villa Castelli

Francavilla Fontana

Grottaglie

Via ad Iatus

Mesochorum

Carosino

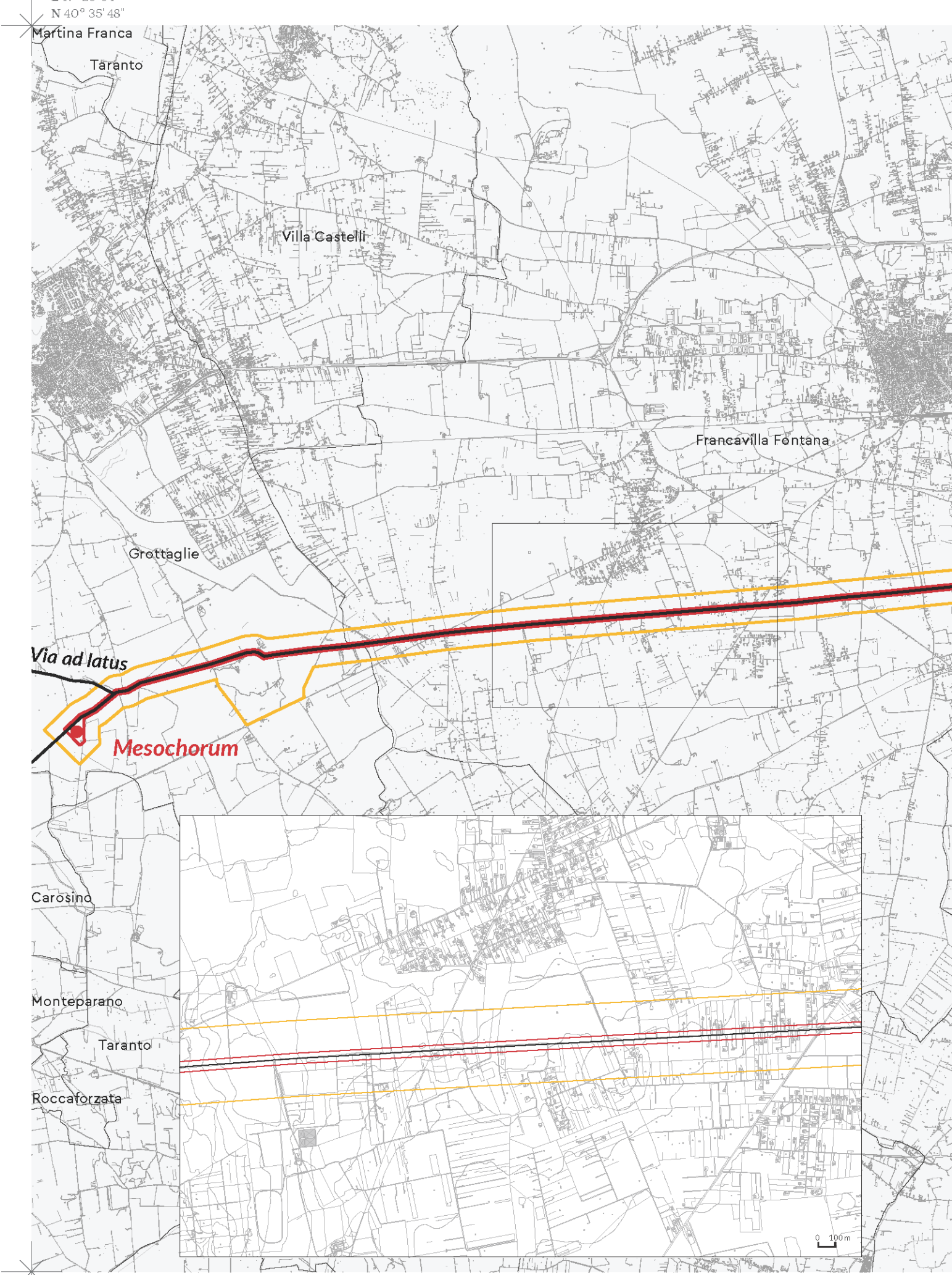
Monteparano

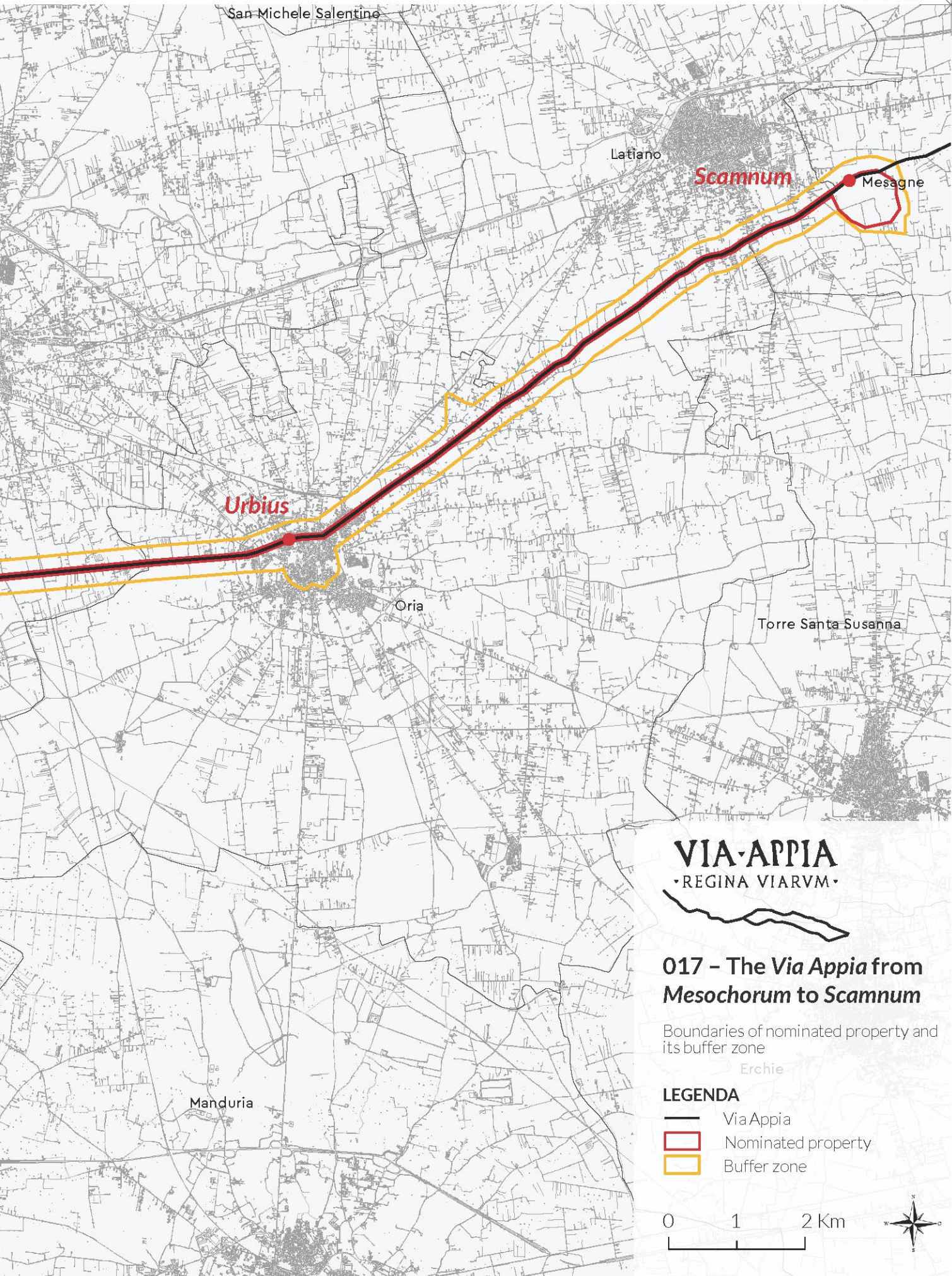
Taranto

Roccaforzata

0 100m

E 17° 25' 11"  
N 40° 25' 48"





# VIA APPIA

• REGINA VIARVM •

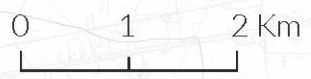


## 017 - The Via Appia from Mesochorum to Scamnum

Boundaries of nominated property and its buffer zone

### LEGENDA

-  Via Appia
-  Nominated property
-  Buffer zone



E 17° 55' 31"  
N 40° 38' 44"



Brindisi

E 17° 55' 26"  
N 40° 37' 45"

# VIA-APPIA

• REGINA VIARVM •

## 018 - Brundisium

Boundaries of nominated property and its buffer zone

### LEGENDA

- Via Appia
- ▭ Nominated property
- ▭ Buffer zone

0 125 250 m



**BRUNDISIUM**



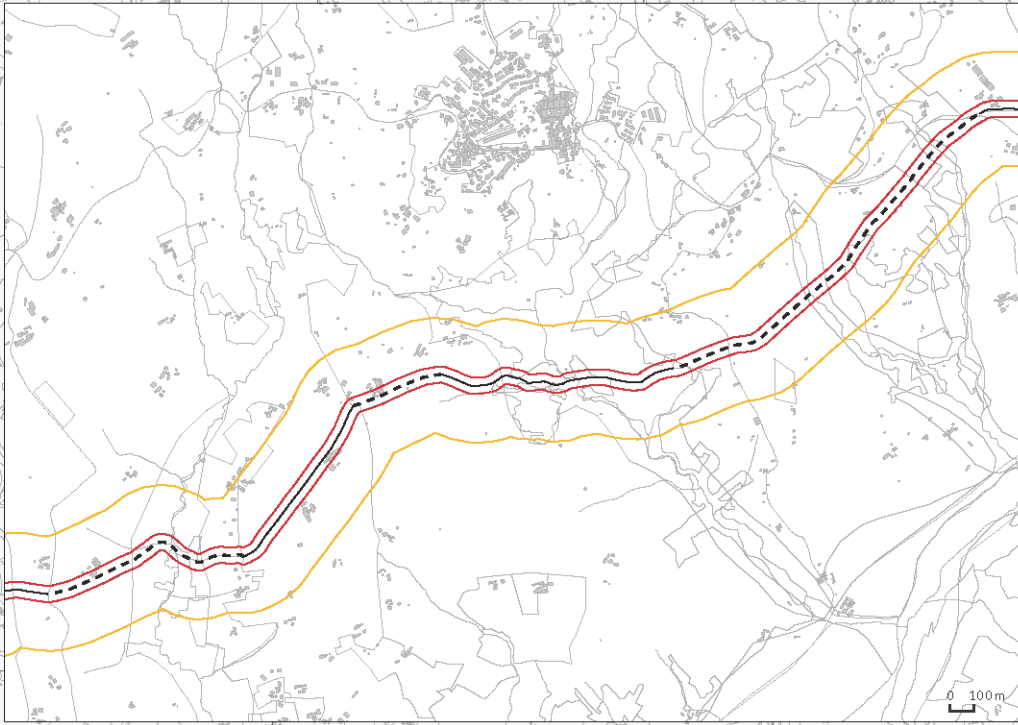
E 17° 57' 24"  
N 40° 37' 39"

E 14° 49' 26"

N 41° 16' 21"

Reino

San Marco dei Cavoti



Pietrelcina

**Forum Novum**

Sant'Arcangelo Trimonte

Paduli

Benevento

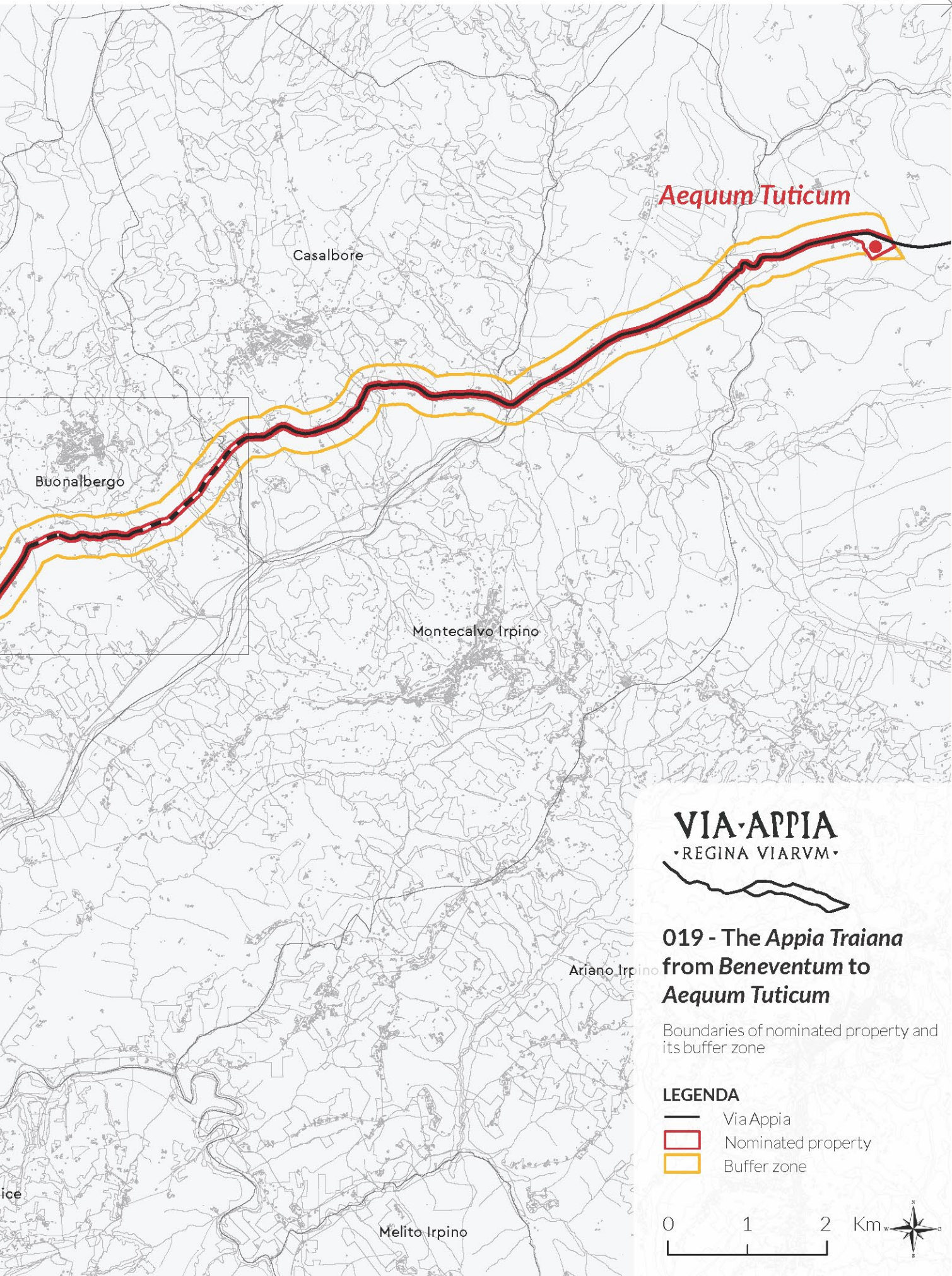
San Giorgio del Sannio

San Nicola Manfredi

E 14° 49' 09"

N 41° 07' 48"

Ap



**Aequum Tuticum**

Casalboro

Buonalbergo


Montecalvo Irpino

Ariano Irpino

Melito Irpino

# VIA APPIA

REGINA VIARVM

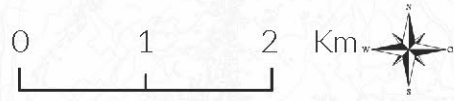


## 019 - The Appia Traiana from Beneventum to Aequum Tuticum

Boundaries of nominated property and its buffer zone

### LEGENDA

- Via Appia
- Nominated property
- Buffer zone



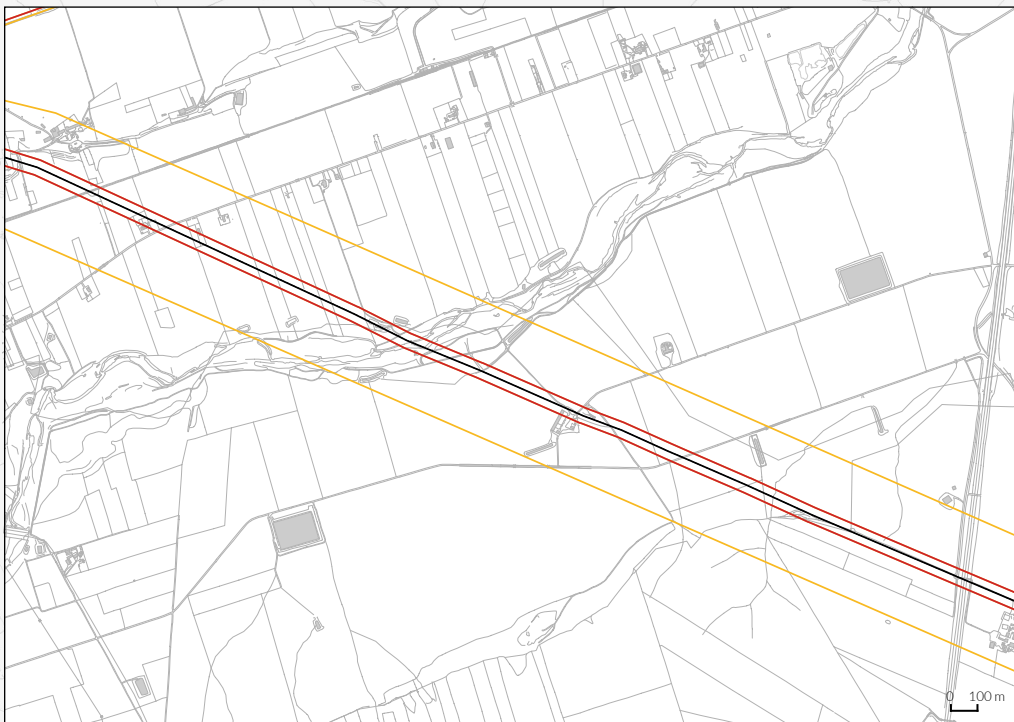
E 15° 18' 00"  
N 41° 26' 56"

Lucera

**AECAE**

Troia

**ad Pirum**



E 15° 17' 38"  
N 41° 16' 55"

# VIA-APPIA




• REGINA VIARVM •



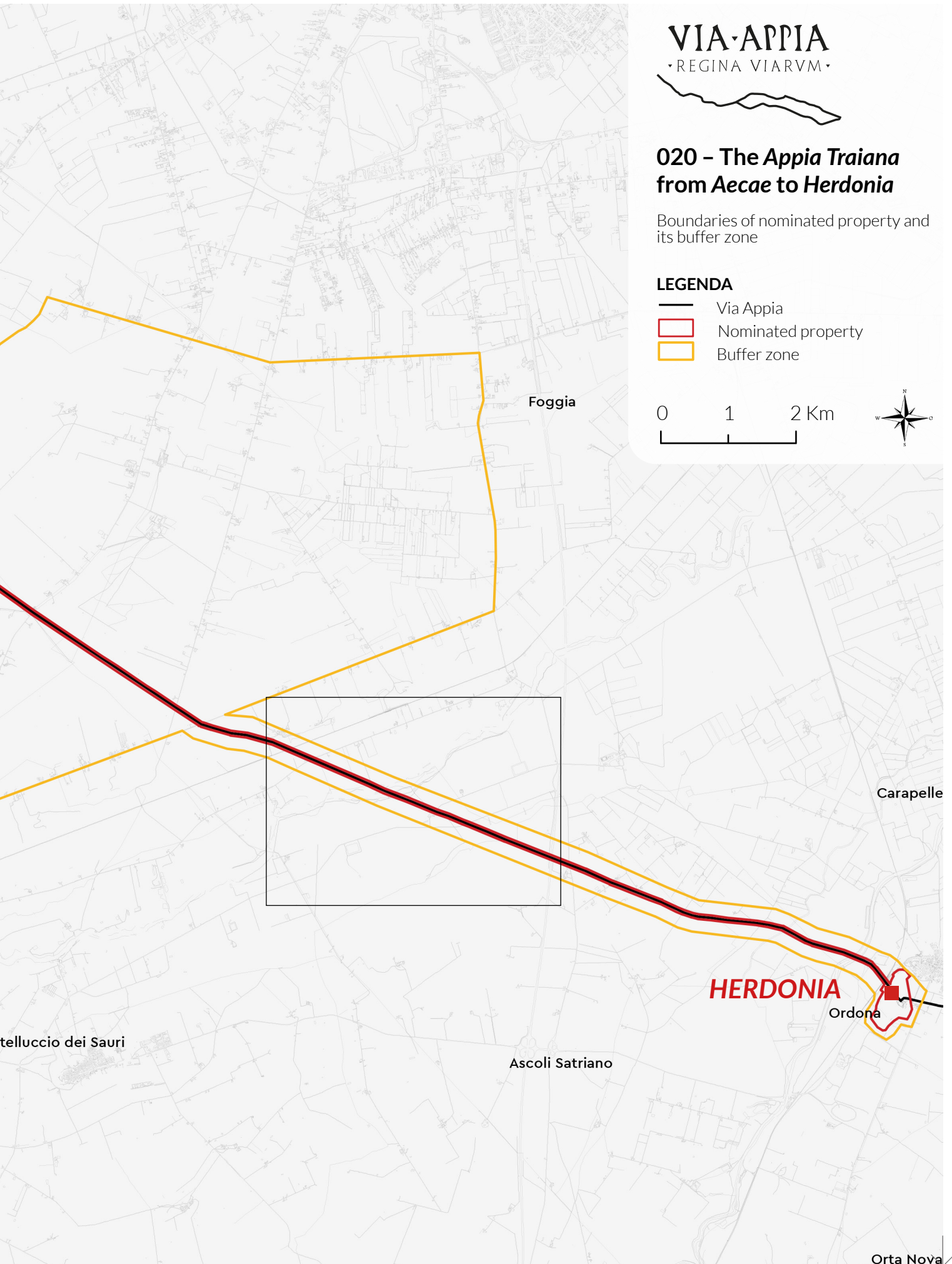
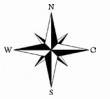
## 020 - The Appia Traiana from Aecae to Herdonia

Boundaries of nominated property and its buffer zone

### LEGENDA

-  Via Appia
-  Nominated property
-  Buffer zone

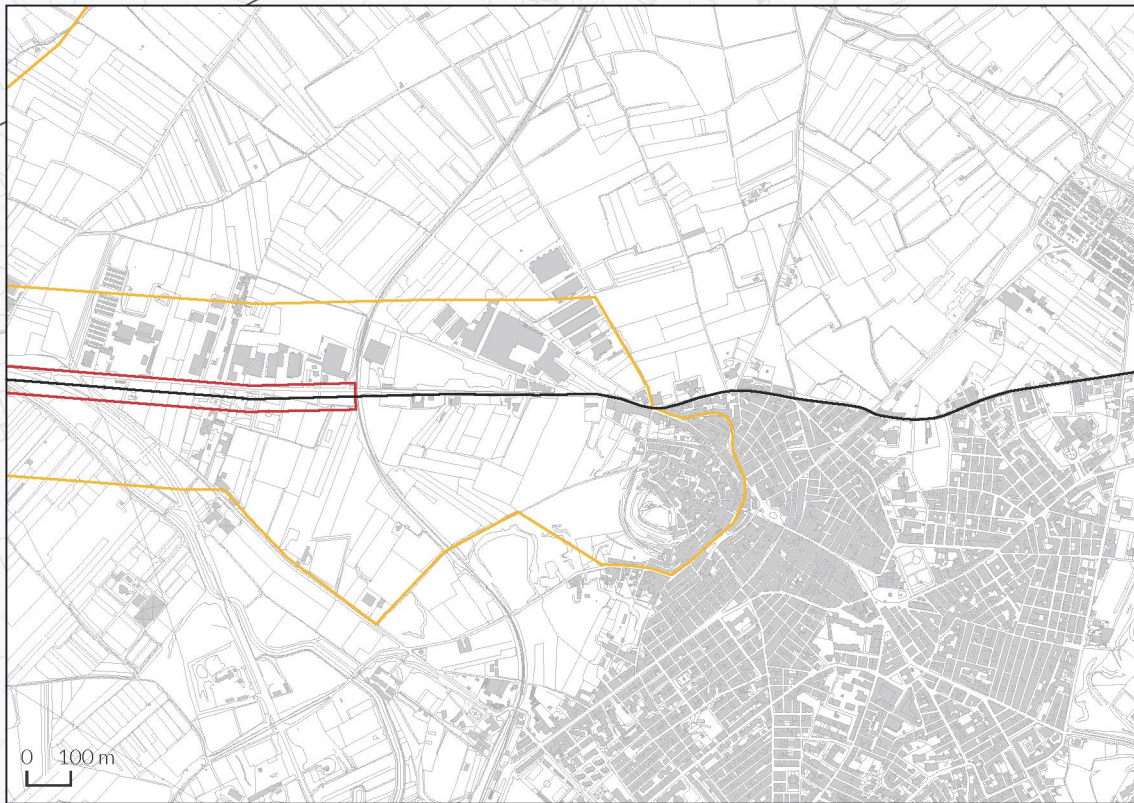
0 1 2 Km



Orta Nova

E 15° 37' 31"  
N 41° 16' 27"

E 15° 59' 19"  
N 41° 22' 25"



San Ferdinando di Puglia

Aufidus

Cerignola

Canosa di Puglia


CANUSIUM

E 15° 58' 51"  
N 41° 13' 07"



# VIA APPIA

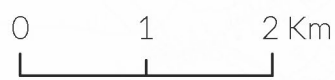
• REGINA VIARVM •



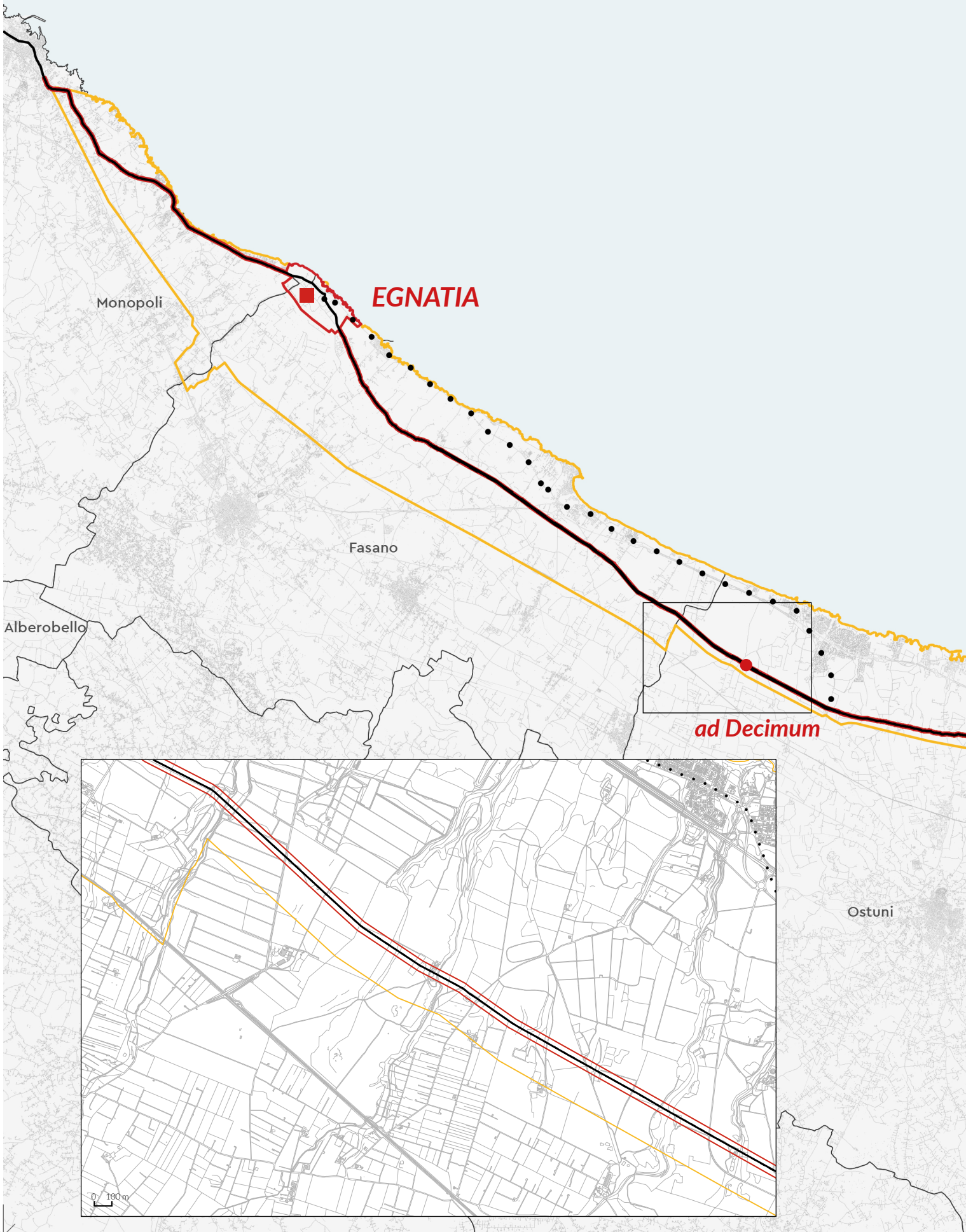
## 021 - The Appia Traiana at Canusium and the Ofanto course

Boundaries of nominated property and its buffer zone

- LEGENDA**
- Via Appia
  - ▭ Nominated property
  - ▭ Buffer zone



E 17° 17' 43"  
N 40° 58' 15"



E 17° 16' 20"  
N 40° 39' 48"



**022 - The Appia Traiana  
along the Adriatic coast,  
through Egnatia**

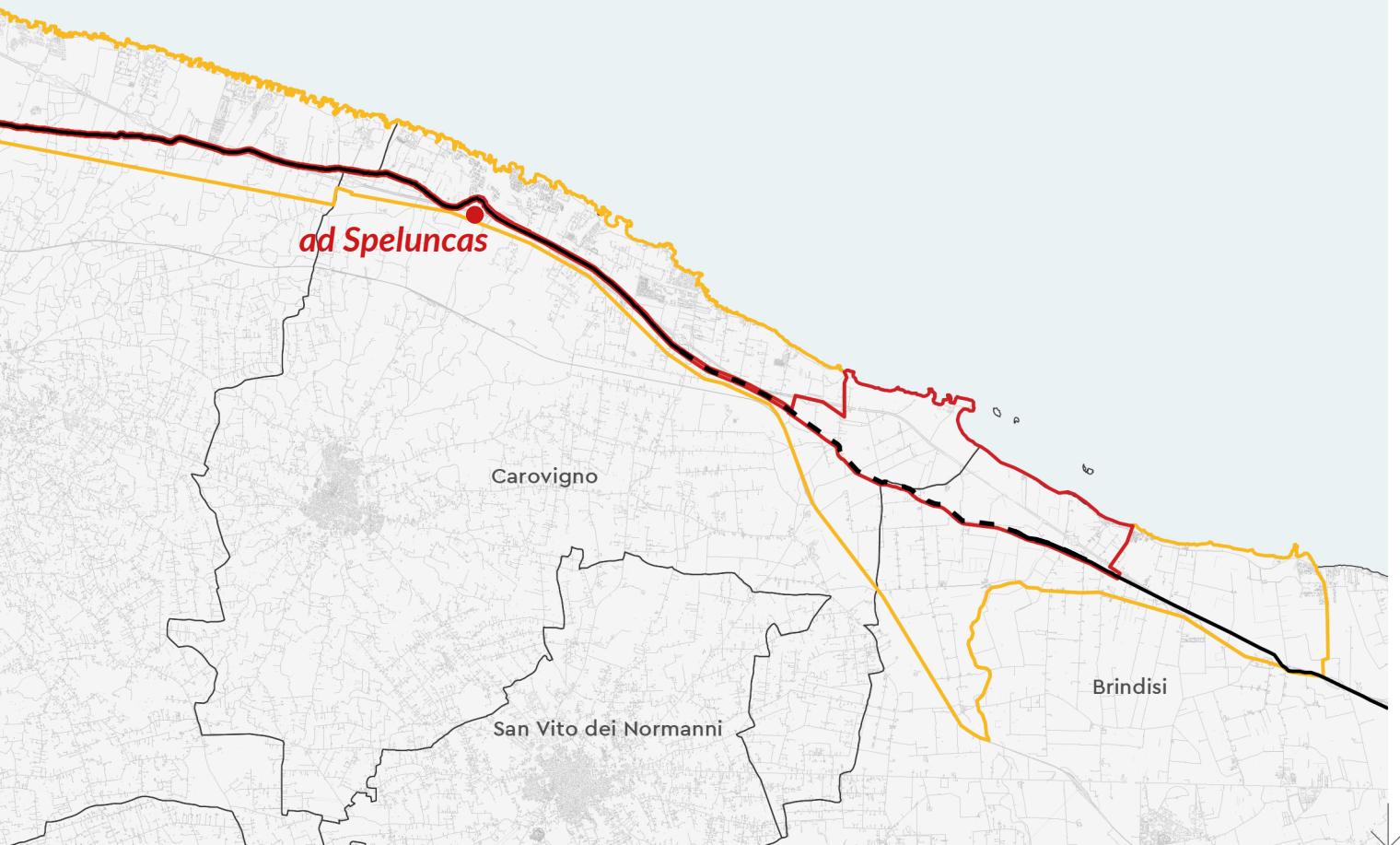
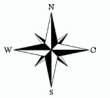
Boundaries of nominated property and  
its buffer zone

*Hadriaticum mare*

**LEGENDA**

- Via Appia
- ▭ Nominated property
- ▭ Buffer zone

0 2 4 Km



E 17° 52' 58"  
N 40° 38' 09"